

## RESOLUCIÓN No. 01048

**“Por medio de la cual se modifica parcialmente el artículo primero de la Resolución No. 1030 de 2010, en cuanto al acotamiento del Corredor Ecológico de Ronda – CER de los Canales Cortijo, Bolivia, Salitre, Cafam, Transversal Avenida Suba, Boyacá, Río Nuevo, La Castellana, Callejas (Sector 1 y 2), Niza, Pasadena y Del Norte y se toman otras determinaciones”**

### LA DIRECTORA DE GESTIÓN AMBIENTAL DE LA SECRETARÍA DISTRITAL DE AMBIENTE

En ejercicio de sus atribuciones, en especial la Ley 99 de 1993, Ley 388 de 1997, el Decreto – Ley 2811 de 1974, el Decreto Nacional 1076 de 2015 en concordancia con el acuerdo Distrital 257 de 2006, el Decreto Distrital 190 de 2004, el Decreto Distrital 109 de 2009 modificado por el Decreto Distrital 175 de 2009, y la Resolución 01466 de 2018 y,

#### CONSIDERANDO:

Que el Decreto Distrital 190 de 2004, *“Por medio del cual se compilan las disposiciones contenidas en los Decretos Distritales 619 de 2000 y 469 de 2003”* que, conforman el Plan de Ordenamiento Territorial de Bogotá, en el artículo 76, establece lo siguiente:

***“Artículo 76. Sistema Hídrico (artículo 11 del Decreto 619 del 2003, modificado por el artículo 76 del Decreto 469 de 2003)***

*La Estructura Ecológica Principal en sus diferentes categorías comprende todos los elementos del sistema hídrico, el cual está compuesto por los siguientes elementos:*

- 1. Las áreas de recarga de acuíferos.*
- 2. Cauces y rondas de nacimientos y quebradas.*
- 3. Cauces y rondas de ríos y canales.*
- 4. Humedales y sus rondas.*
- 5. Lagos, lagunas y embalses (...)* (Subrayado fuera de texto).

### **RESOLUCIÓN No. 01048**

Que el artículo 78, ibídem, determina las distintas figuras que integran el concepto de Estructura Ecológica Principal, entre las cuales se resaltan:

“ (...)

*3. Ronda hidráulica: Zona de protección ambiental e hidráulica no edificable de uso público, constituida por una franja paralela o alrededor de los cuerpos de agua, medida a partir de la línea de mareas máximas (máxima inundación), de hasta 30 metros de ancho destinada principalmente al manejo hidráulico y la restauración ecológica.*

*4. Zona de manejo y preservación ambiental: Es la franja de terreno de propiedad pública o privada contigua a la ronda hidráulica, destinada principalmente a propiciar la adecuada transición de la ciudad construida a la estructura ecológica, la restauración ecológica y la construcción de la infraestructura para el uso público ligado a la defensa y control del sistema hídrico.”*

Que el artículo 98 del Decreto Distrital 190 de 2004, define los Corredores Ecológicos, como zonas verdes lineales que siguen los bordes urbanos y los principales componentes de la red hídrica y la malla vial arterial como parte del manejo ambiental de las mismas y para incrementar la conexión ecológica entre los demás elementos de la Estructura Ecológica Principal, desde los Cerros Orientales hasta el Área de Manejo Especial del río Bogotá y entre las áreas rurales y las urbanas.

Que el artículo 99 de la misma norma, establece que la planificación, diseño y manejo de los Corredores Ecológicos, se orientará a la protección del ciclo hidrológico, el incremento de la conectividad ecológica entre los distintos elementos de la Estructura Ecológica Principal, el aumento de la permeabilidad y hospitalidad del medio urbano y rural al tránsito de las aves y otros elementos de la fauna regional que contribuyan a la dispersión de la flora nativa, la recuperación ambiental de los corredores de influencia de la red hídrica, la provisión de un límite arcifinio para facilitar el control del crecimiento urbano ilegal sobre la red hídrica y el suelo rural, entre otros.

Que asimismo el Artículo 100 del Decreto 190 de 2004, realiza una clasificación de los Corredores Ecológicos, dentro de los cuales se encuentra el corredor ecológico de ronda, como aquel que abarca la ronda hidráulica y la zona de manejo y

### **RESOLUCIÓN No. 01048**

preservación ambiental de todos aquellos cursos hídricos que no están incluidos dentro de otras categorías en la Estructura Ecológica Principal.

Que el artículo 101 del citado Decreto Distrital, enlista los ríos, canales y quebradas que pertenecen a la categoría de Corredores Ecológicos de Ronda, y prevé que *“se incorporan a esta categoría todas aquellas que alindere la autoridad ambiental competente con base en los estudios de la Empresa de Acueducto y Alcantarillado de Bogotá dentro del suelo urbano o que se adopten como tales en los instrumentos de planeamiento”*.

Que posteriormente y con base en lo establecido por el artículo 101 citado, mediante radicado No. SDA - 2008ER51106 de 10 de noviembre de 2008 y EAAB E-2008-058865, la Empresa de Acueducto y Alcantarillado de Bogotá, presentó a la Secretaría Distrital de Ambiente el estudio técnico de definición de la Zona de Ronda Hidráulica y Zona de Manejo y Preservación Ambiental de treinta y siete canales, quince de ellos, pertenecientes a la subcuenca del Salitre.

Que con base en lo anterior, la Subdirección de Ecosistemas y Ruralidad de la Secretaría Distrital de Ambiente, emitió Concepto Técnico No. 0022 de 24 de septiembre de 2009, en el cual, conceptuó la viabilidad técnica de adoptar las coordenadas de la Zona de Ronda Hidráulica y la Zona de Manejo y Preservación Ambiental de los Canales Cortijo, Bolivia, Salitre, Cafam, Transversal Avenida Suba, Boyacá, Río Nuevo, La Castellana, Contador (Sectores 1 y 2), (Callejas sector 1 y 2), Niza, Pasadena y Del Norte, presentadas por la Empresa de Acueducto y Alcantarillado de Bogotá mediante oficio con radicado SDA - 2008ER51106 de 10 de noviembre de 2008 y EAAB E-2008-058865, de acuerdo con el estudio de consultoría realizado entre la Empresa de Acueducto y Alcantarillado de Bogotá y la Fundación Aguas Claras, dentro del marco del contrato No. EAAB No. 2-02-24100-073-2006.

Que mediante la Resolución 1030 de 2010, la Secretaría Distrital de Ambiente, adoptó el acotamiento del Corredor Ecológico de Ronda - CER de los canales Cortijo, Bolivia, Salitre, Cafam, Transversal Avenida Suba, Boyacá, Río Nuevo, La Castellana, Contador (Sectores 1 y 2), (Callejas sector 1 y 2), Niza, Pasadena y Del Norte.

Que posteriormente, se realizó la revisión cartográfica y documental de las coordenadas del corredor ecológico de ronda de los canales anteriormente mencionados, concluyendo que existen diferencias entre lo reportado por el informe

### RESOLUCIÓN No. 01048

suministrado por la EAAB ESP., mediante el radicado SDA - 2008ER51106 de 10 de noviembre de 2008 y EAAB E-2008-058865, el Concepto Técnico No. 0022 de 2009 y la Resolución 1030 de 2010, denotando imprecisiones cartográficas.

Que en virtud de las imprecisiones identificadas, se generó la necesidad de realizar una depuración cartográfica de las coordenadas de los Corredores Ecológicos de Ronda de dichos canales.

Que la Subdirección de Ecosistemas y Ruralidad emitió el Concepto Técnico No. 04288 de 14 de mayo de 2019, el cual constituye el soporte técnico para la depuración cartográfica del Corredor Ecológico de Ronda – CER de los canales Cortijo, Bolivia, Salitre, Cafam, Transversal Avenida Suba, Boyacá, Río Nuevo, La Castellana, (Callejas sector 1 y 2), Niza, Pasadena y Del Norte, cuyos apartes más relevantes se transcriben a continuación:

#### “CONCEPTO TÉCNICO. No. 04288, 14 DE MAYO DEL 2019

|                                     |  |  |   |
|-------------------------------------|--|--|---|
| <b>ASUNTO ATENDIDO</b>              |  | <i>Soporte técnico para la depuración cartográfica de la Ronda Hidráulica -RH- y la Zona de Manejo y Preservación Ambiental –ZMPA- del Corredor Ecológico de Ronda de los canales Cortijo, Bolivia, Salitre, Cafam, Transversal Avenida Suba, Boyacá, Río Nuevo, La Castellana, Callejas – sector 1, Callejas – sector 2, Niza, Pasadena, Del Norte.</i> |   |
| <b>RADICADO</b>                     |  | <b>ENTIDAD/DEPEN<br/>DENCIA<br/>SOLICITANTE</b>  | <i>Dirección de Gestión Ambiental</i>   |
| <b>PREDIO OBJETO<br/>DE ESTUDIO</b> | <i>Cortijo, Bolivia, Salitre, Cafam, Transversal Avenida Suba, Boyacá, Río Nuevo, La Castellana, Callejas – sector 1, Callejas – sector 2, Niza, Pasadena, Del Norte</i>   |  |   |
| <b>CUERPO DE<br/>AGUA</b>           | <i>Canales: Cortijo,<br/>Bolivia,<br/>Salitre,<br/>Cafam, Transversal<br/>Avenida Suba,<br/>Boyacá, Río Nuevo,<br/>La Castellana,<br/>Callejas – sector 1,<br/>Callejas – sector 2,<br/>Niza, Pasadena, Del<br/>Norte.</i> | <b>SUBZONA<br/>HIDROGRÁFICA</b>  | <i>Río Fucha - Canal Cundinamarca</i>   |
| <b>LOCALIDADES</b>                  | <i>Barrios Unidos,<br/>Teusaquillo,<br/>Usaquén, Engativá y<br/>Suba</i>   | <b>UPZ</b>   | <i>UPZ 19 El Prado, UPZ 104 Parque Simón Bolívar –<br/>Can, UPZ 103 Parque Salitre, UPZ 27 Suba, UPZ 72<br/>Bolivia, UPZ 15 Country Club, UPZ 16 Santa Bárbara,<br/>UPZ 21 Los Andes, UPZ 106 La Esmeralda, UPZ 28 El</i> |



## RESOLUCIÓN No. 01048

|                               |                               | Rincón, UPZ 30 Boyacá Real, UPZ 31 Santa Cecilia, UPZ 71 Tibabuyes, UPZ 26 Las Ferias, UPZ 20 La Alhambra, UPZ 13 Los Cedros, UPZ 14 Usaquén, UPZ 24 Niza |
|-------------------------------|-------------------------------|---|
| COMPONENTE AMBIENTAL EVALUADO | PROFESIONAL                   | CONTRATO  |
| Componente Cartográfico y     | John Sebastián Galeano Acosta | SDA-CPS 20190083  |
| Discriminación Ambiental      | Yajaira Cuesta Machuca        | SDA-CPS 20190147  |
| Revisión Técnica              | Herman Fernando Montero Gómez | SDA-CPS 20180689  |
| Revisión y Aprobación Técnica | Luz Marina Villamarín Riaño   | SDA-CPS 20180275  |

### 1.OBJETIVOS

*Elaborar el soporte técnico para la depuración cartográfica de la definición de la Ronda Hidráulica -RH- y la Zona de Manejo y Preservación Ambiental –ZMPA- del Corredor Ecológico de Ronda -CER, de los canales: Cortijo, Bolivia, Salitre, Cafam, Transversal Avenida Suba, Boyacá, Río Nuevo, La Castellana, Callejas – sector 1, Callejas – sector 2, Niza, Pasadena, Del Norte, para la conservación del recurso hídrico y su conectividad con otros elementos de la Estructura ecológica Principal – EEP del Distrito Capital.*

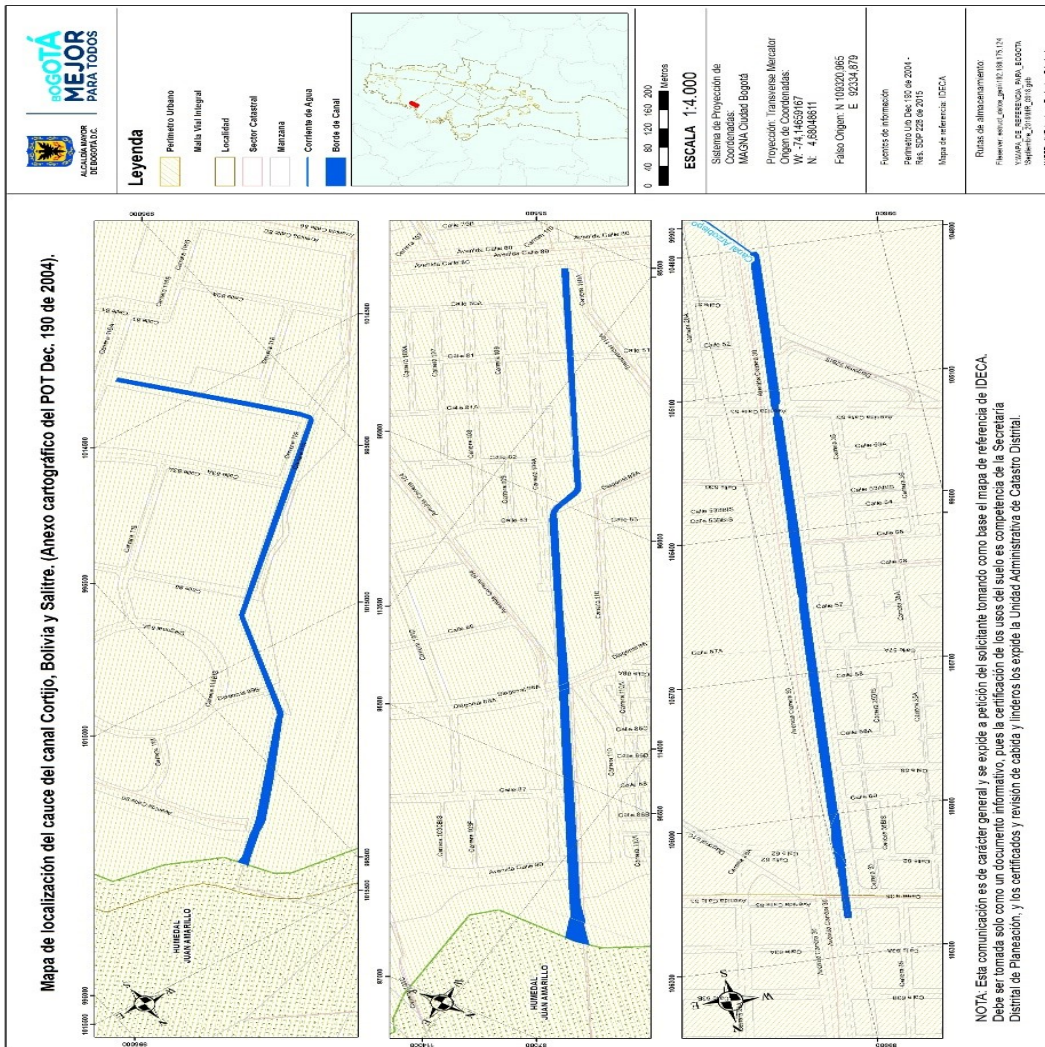
### 3.LOCALIZACIÓN

*Los canales Cortijo, Bolivia, Salitre, Cafam, Transversal Avenida Suba, Boyacá, Río Nuevo, La Castellana, Callejas – sector 1, Callejas – sector 2, Niza, Pasadena, Del Norte, se localizan en el costado Norte, Centro y Centro Occidental del Distrito Capital, en las localidades de Barrios Unidos, Teusaquillo, Usaquén, Engativá y Suba a lo largo de las UPZ 19 El Prado, UPZ 104 Parque Simón Bolívar – Can, UPZ 103 Parque Salitre, UPZ 27 Suba, UPZ 72 Bolivia, UPZ 15 Country Club, UPZ 16 Santa Bárbara, UPZ 21 Los Andes, UPZ 106 La Esmeralda, UPZ 28 El Rincón, UPZ 30 Boyacá Real, UPZ 31 Santa Cecilia, UPZ 71 Tibabuyes, UPZ 26 Las Ferias, UPZ 20 La Alhambra, UPZ 13 Los Cedros, UPZ 14 Usaquén, UPZ 24 Niza; hacen parte de la subzona hidrográfica del río Fucha y del Canal Cundinamarca (**Ver imagen 1**).*





RESOLUCIÓN No. 01048



**Imagen 2.** Ubicación general de los canales Cortijo, Bolivia y Salitre. Fuente: EAAB ESP, 2006 - SDA-SER, 2019.

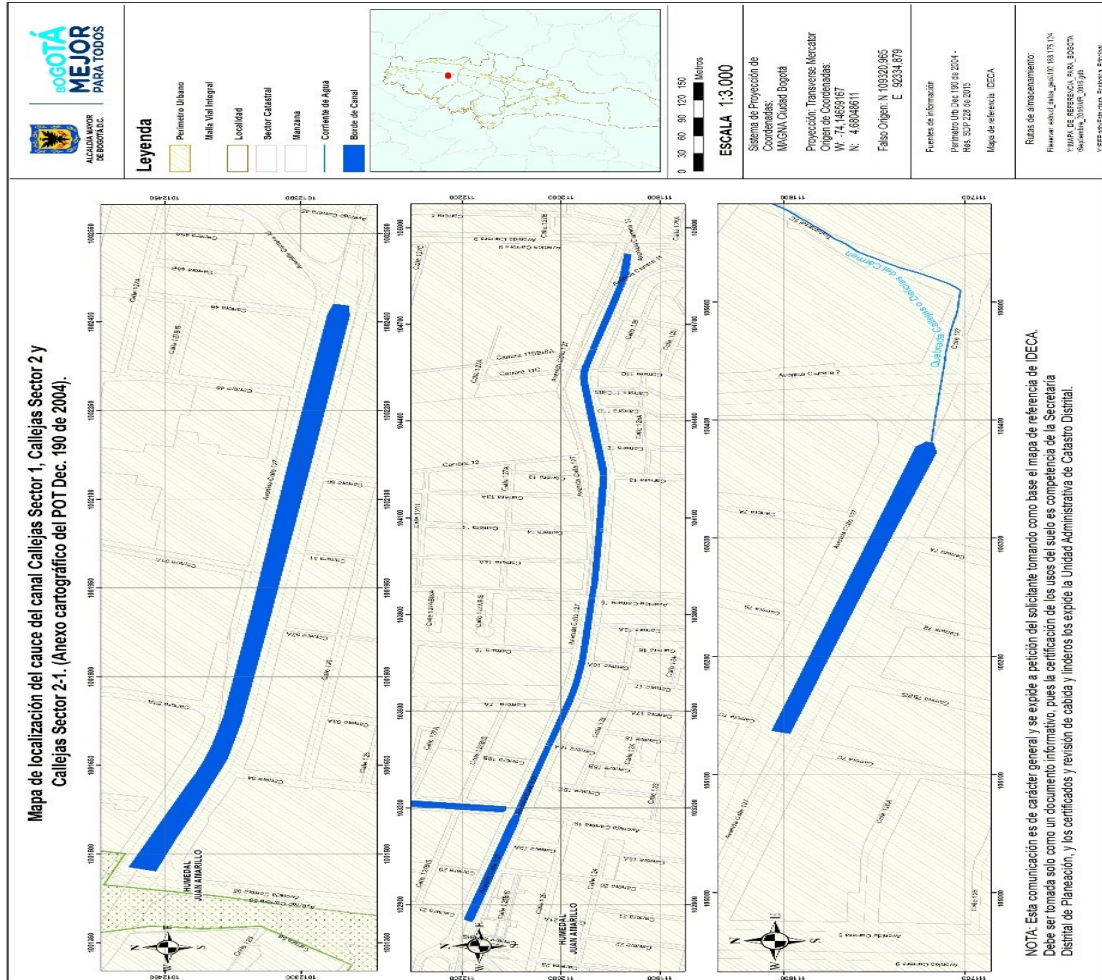








## RESOLUCIÓN No. 01048

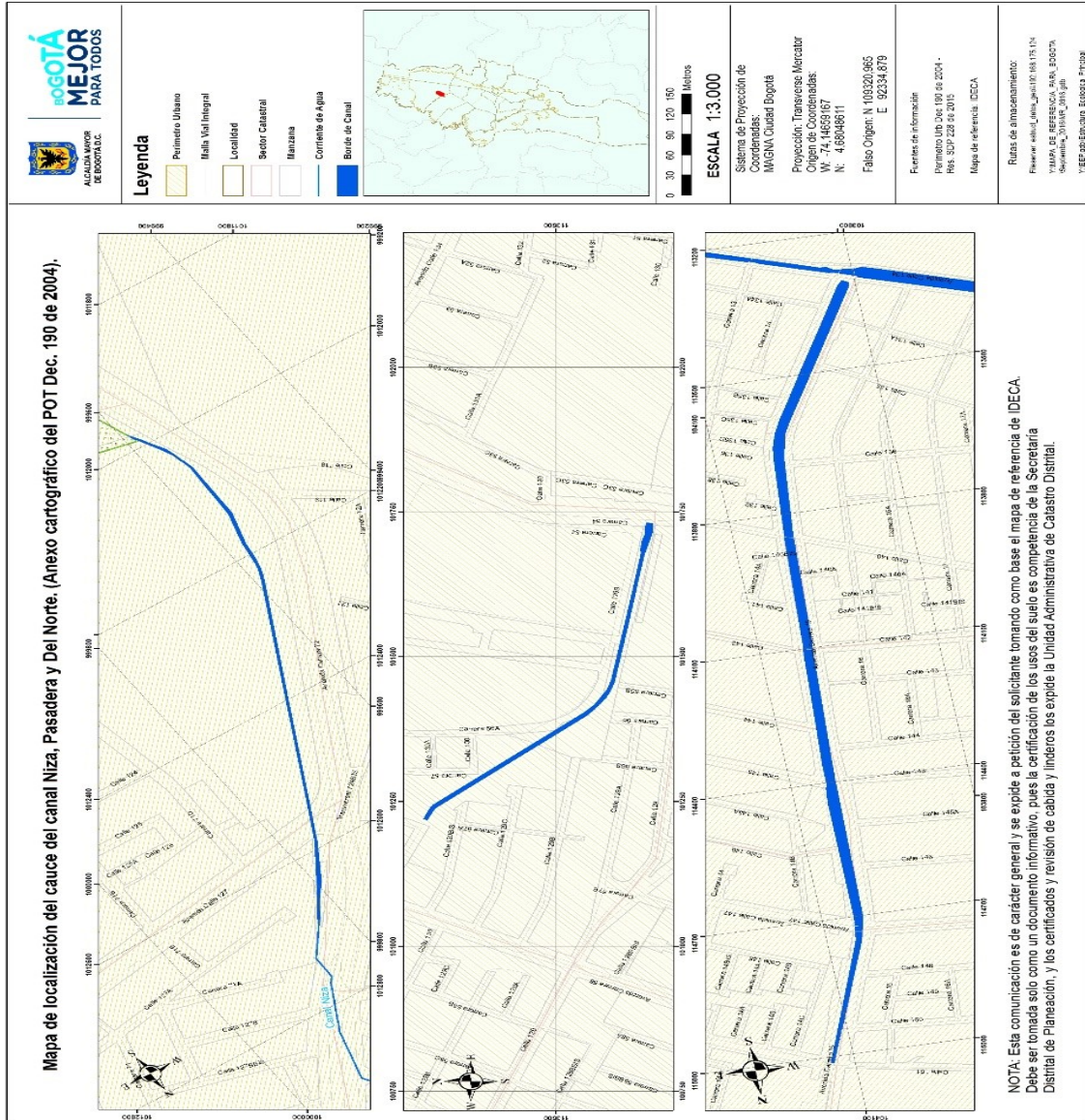


**Imagen 5. Ubicación general de los canales Callejas sector 1, Callejas sector 2 y Callejas 1-2. Fuente: EAAB ESP, 2006 - SDA-SER, 2019.**





RESOLUCIÓN No. 01048



**Imagen 6.** Ubicación general de los canales Niza, Pasadera y Del Norte.  
Fuente: EAAB ESP, 2006 - SDA-SER, 2019.

## RESOLUCIÓN No. 01048

### **5. DISCRIMINACIÓN DE CAUCE, RONDA HIDRÁULICA Y ZONA DE MANEJO Y PRESERVACIÓN AMBIENTAL – ZMPA EN LOS CANALES: Cortijo, Bolivia, Salitre, Cafam, Transversal Avenida Suba, Boyacá, Río Nuevo, La Castellana, Callejas – sector 1, Callejas – sector 2, Niza, Pasadena, Del Norte.**

*El establecimiento de una franja de protección en cada margen de los canales Cortijo, Bolivia, Salitre, Cafam, Transversal Avenida Suba, Boyacá, Río Nuevo, La Castellana, Callejas – sector 1, Callejas – sector 2, Niza, Pasadena, Del Norte, se fundamenta principalmente en la necesidad de generar un área de corredor verde en las dos márgenes del canal, de tal manera que mejore su funcionalidad y la calidad ambiental de las áreas aledañas al canal.*

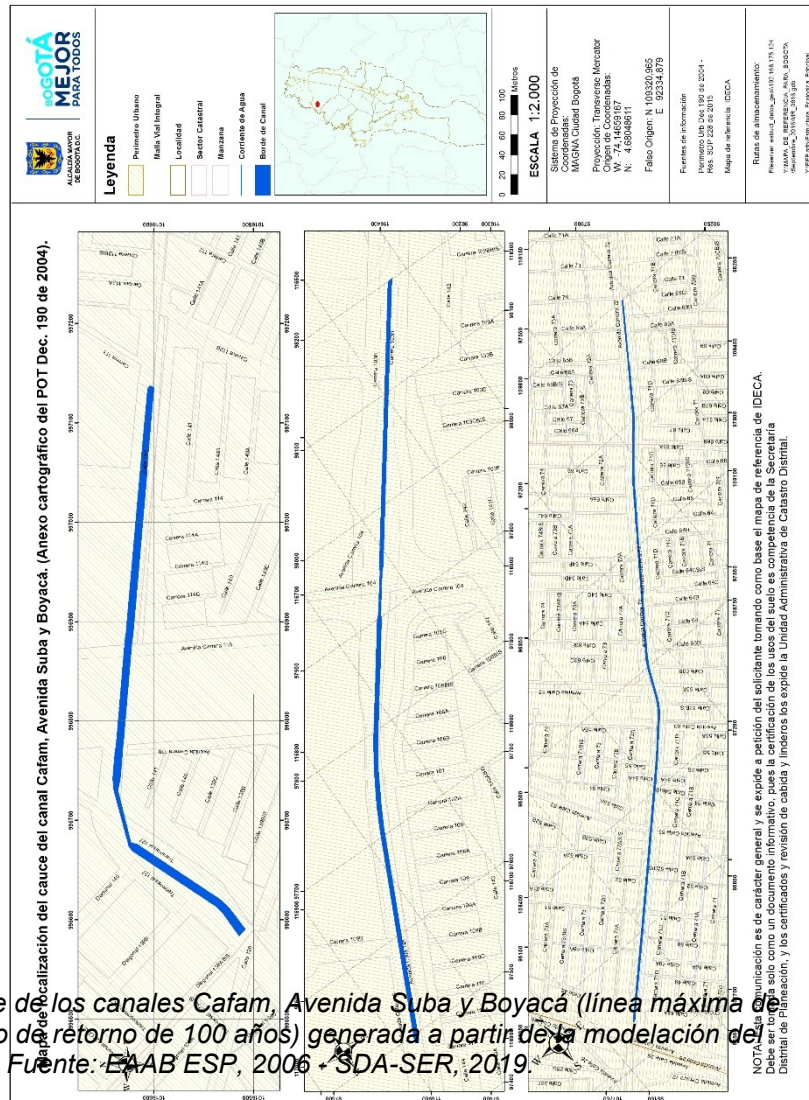
*Para la determinación del ancho de la franja, se deben incluir referentes relacionados principalmente con los requerimientos de área para promover la renaturalización y/o restauración ecológica en lo que corresponde a espacios urbanos, contenidos en instrumentos oficiales como el Manual de Silvicultura Urbana y el Protocolo Distrital de Restauración Ecológica; así mismo, se debe incluir el criterio de manejo hidráulico para el mantenimiento de la estructura hidráulica. A continuación, se describen los principales referentes:*

#### **5.1 DEFINICIÓN DEL CAUCE - LÍNEA DE MAREAS MÁXIMAS (COTA MÁXIMA DE INUNDACIÓN) PARA UN PERIODO DE RETORNO DE 100 AÑOS.**

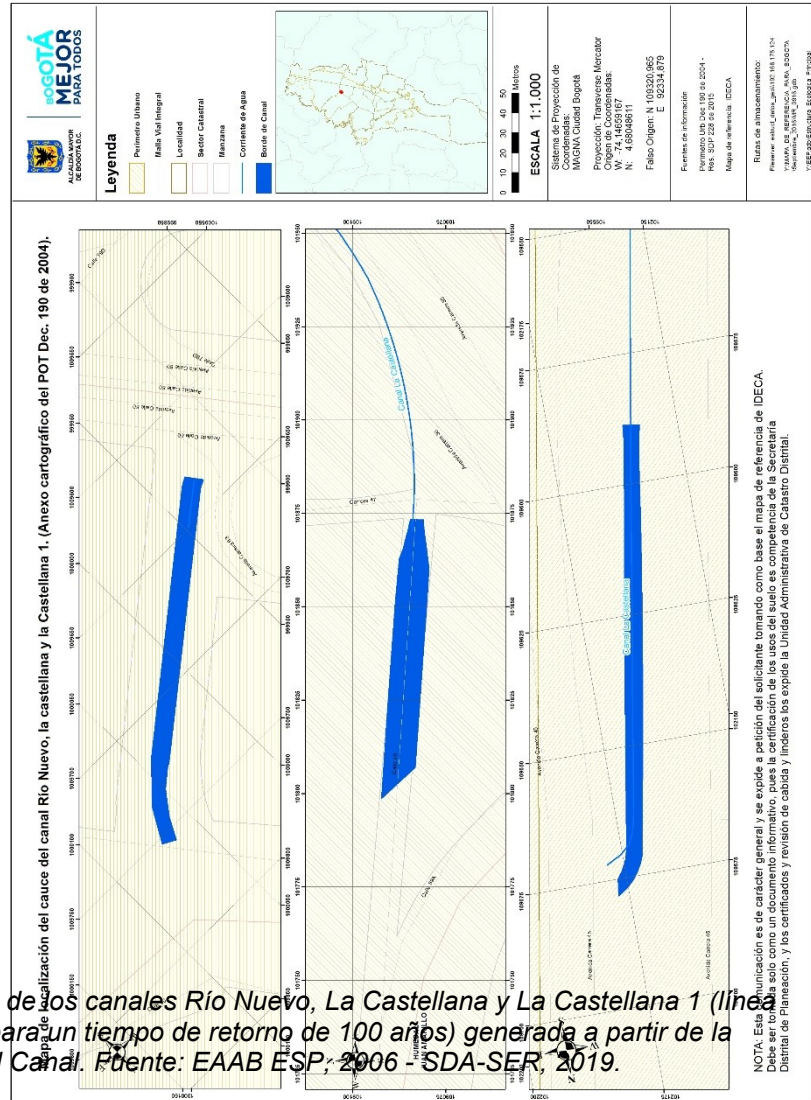
*Esta línea de mareas máximas es generada a partir de la modelación hidráulica de los canales para un tiempo de retorno de 100 años descrito en el Informe remitido a la SDA mediante el radicado 2008ER51106 del 10 de noviembre de 2008, proporcionado por la Empresa de Acueducto Agua y Alcantarillado de Bogotá EAAB-ESP, la cual entrega el polígono que se puede observar en las imágenes 5, 6 y 7 y cuyas coordenadas figuran en la Tabla A (**Anexo 1**) de del presente documento.*





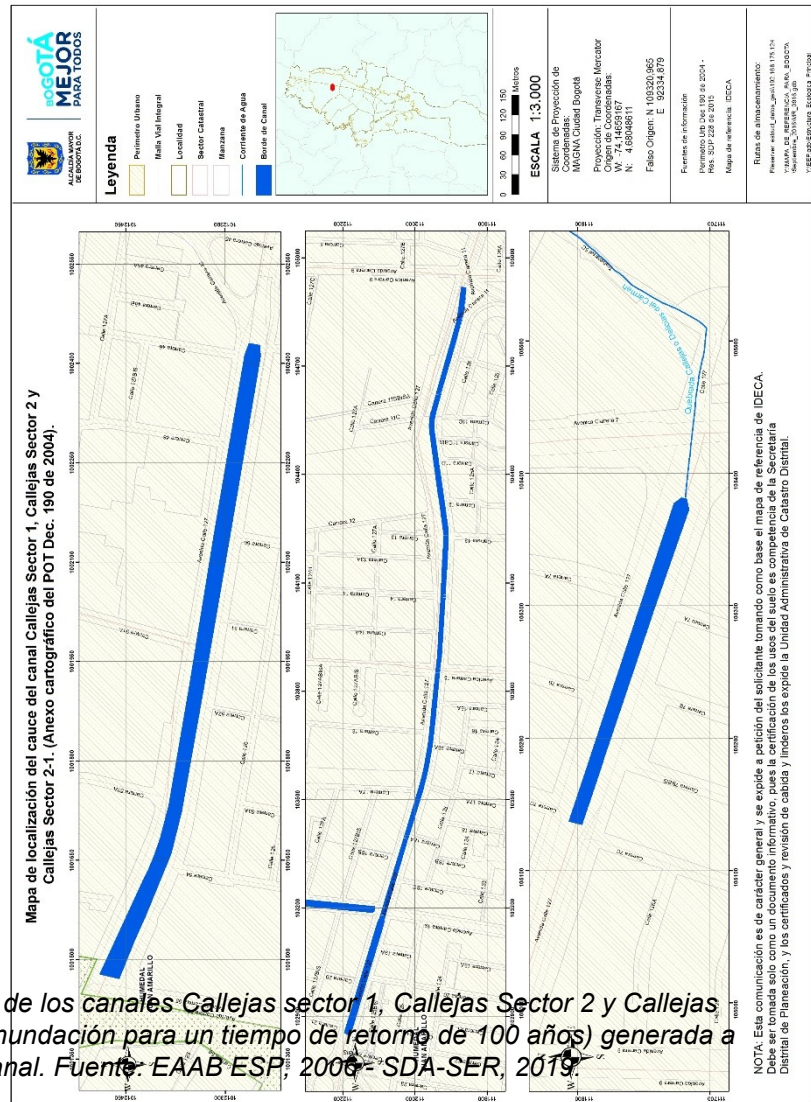


**Imagen 8.** Definición Cauce de los canales Cafam, Avenida Suba y Boyacá (línea máxima de inundación para un tiempo de retorno de 100 años) generada a partir de la modelación del Canal. Fuente: EAAB ESP, 2006 - SDA-SER, 2019



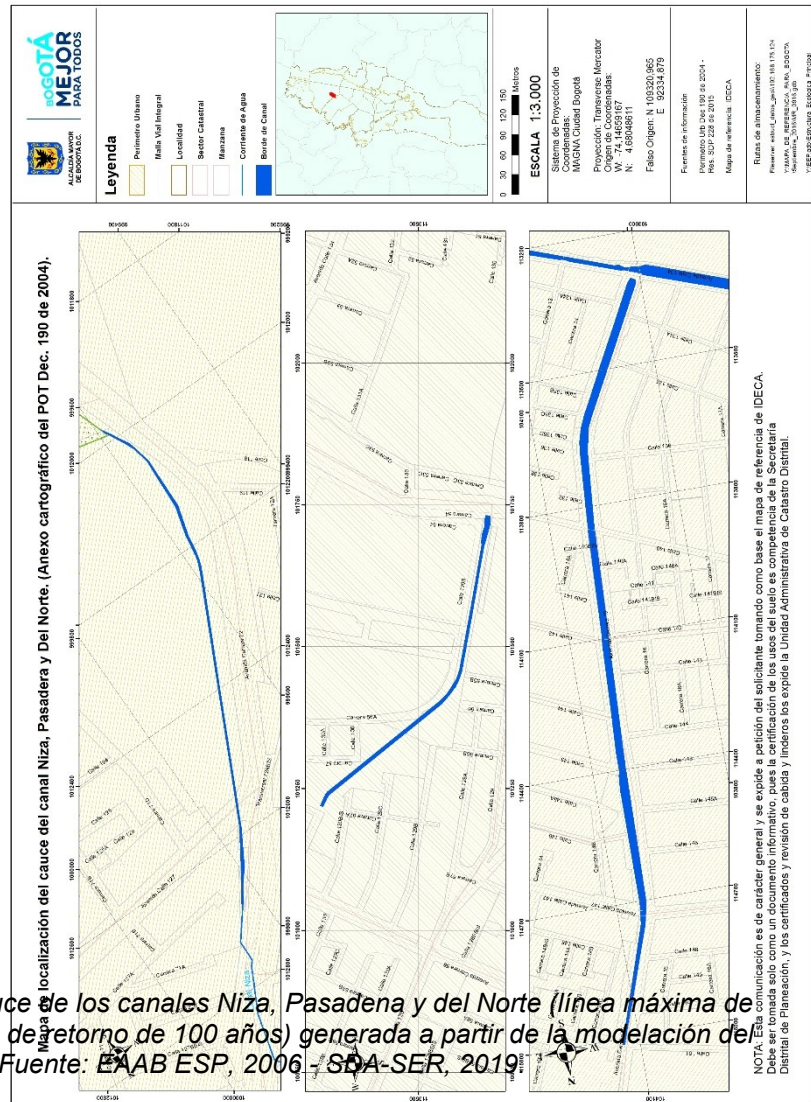
**Imagen 9. Definición Cauce de los canales Río Nuevo, La Castellana y La Castellana 1 (línea máxima de inundación para un tiempo de retorno de 100 años) generada a partir de la modelación del Canal. Fuente: EAAB ESP, 2006 - SDA-SER, 2019.**





**Imagen 10.** Definición Cauce de los canales Callejas sector 1, Callejas Sector 2 y Callejas sector 1-2 (línea máxima de inundación para un tiempo de retorno de 100 años) generada a partir de la modelación del Canal. Fuente: EAAB ESP, 2006 - SDA-SER, 2019





**Imagen 11.** Definición Cauce de los canales Niza, Pasadena y del Norte (línea máxima de inundación para un tiempo de retorno de 100 años) generada a partir de la modelación del Canal. Fuente: EAAB ESP, 2006 / SDA-SER, 2019

## 5.2 CRITERIOS NORMATIVOS Y TÉCNICOS PARA LA DEFINICIÓN DE LA RONDA HIDRÁULICA

(...)

### 5.2.2. Criterios técnicos generales para la definición de la Ronda Hidráulica – RH.

### **RESOLUCIÓN No. 01048**

*Las rondas hidráulicas corresponden a una franja paralela a la línea de mareas máximas, para un tiempo de retorno (periodo de ocurrencia) de cien (100) años, en cada margen de los cauces de los cuerpos de agua.*

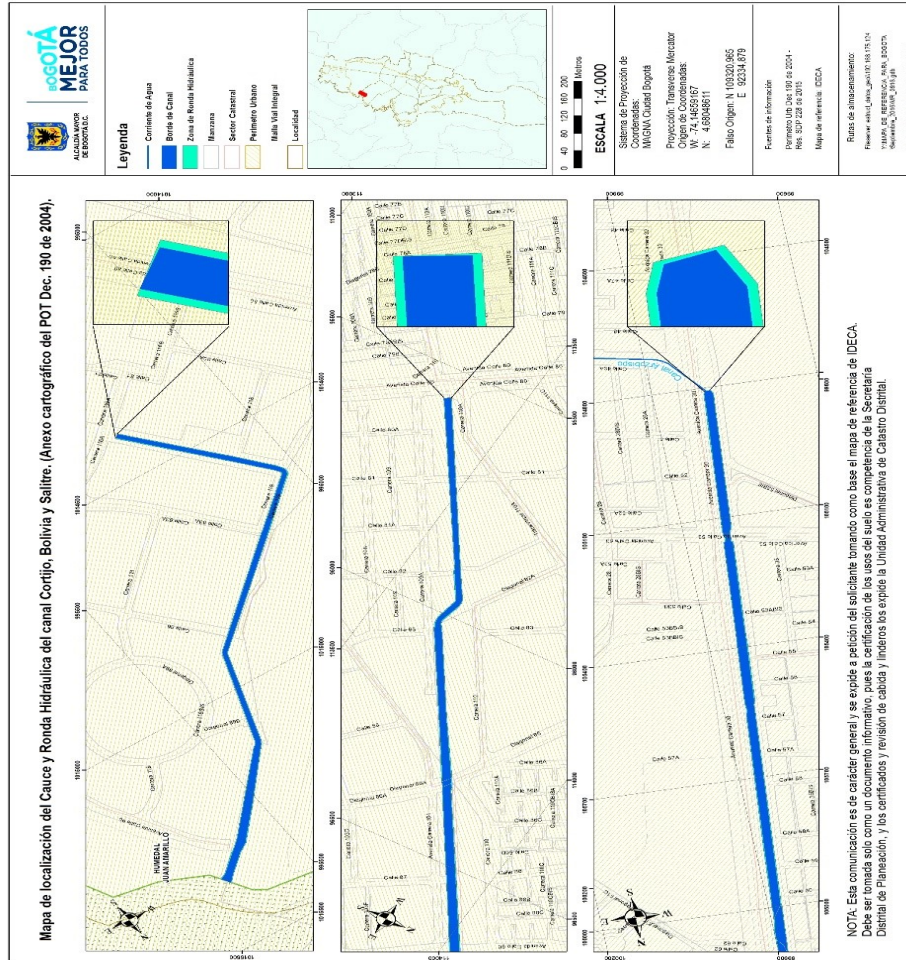
*En términos ecosistémicos la Ronda Hidráulica – RH, debe estar destinada a usos principales como la instalación de infraestructura necesaria para el manejo hidráulico y sanitario, por parte de la Entidad Distrital competente; así como, el forestal protector con especies nativas a través de la recuperación, rehabilitación y restauración ecológica.*

*De acuerdo con el contexto ecosistémico de las estructuras hidráulicas denominadas canales Cortijo, Bolivia, Salitre, Cafam, Transversal Avenida Suba, Boyacá, Río Nuevo, La Castellana, Callejas – sector 1, Callejas – sector 2, Niza, Pasadena, Del Norte., objeto de depuración cartográfica para el alinderamiento o acotamiento y discriminación adecuado del Corredor Ecológico de Ronda - CER, por encontrarse en límites de la matriz urbana colindante con áreas naturales periurbanas, la Ronda Hidráulica – RH tiene en cuenta usos compatibles como el manejo silvicultural de la vegetación presente, estructuras requeridas para actividades de monitoreo hidrometeorológico y/o ambiental (calidad de agua, suelo, aire), y de amenazas y riesgos.*

*Las áreas de la Ronda Hidráulica – RH que fueron definidas para uso forestal protector, garantizarán la existencia de una franja paralela al cuerpo de agua, a partir de la línea de mareas máximas, orientada al establecimiento de procesos de recuperación ecológica (Decreto 190 de 2004), mediante aplicaciones de silvicultura urbana definidas en las topologías para rondas de canales dentro del “Manual de silvicultura Urbana para Bogotá” - Resolución 4090 de 2007 “Por medio de la cual se adopta el Manual de arborización urbana para Bogotá” - Decreto 531 de 2010 “Por el cual se reglamenta la silvicultura urbana, zonas verdes y la jardinería en Bogotá y se definen las responsabilidades de las Entidades Distritales en relación con el tema y se dictan otras disposiciones”.*

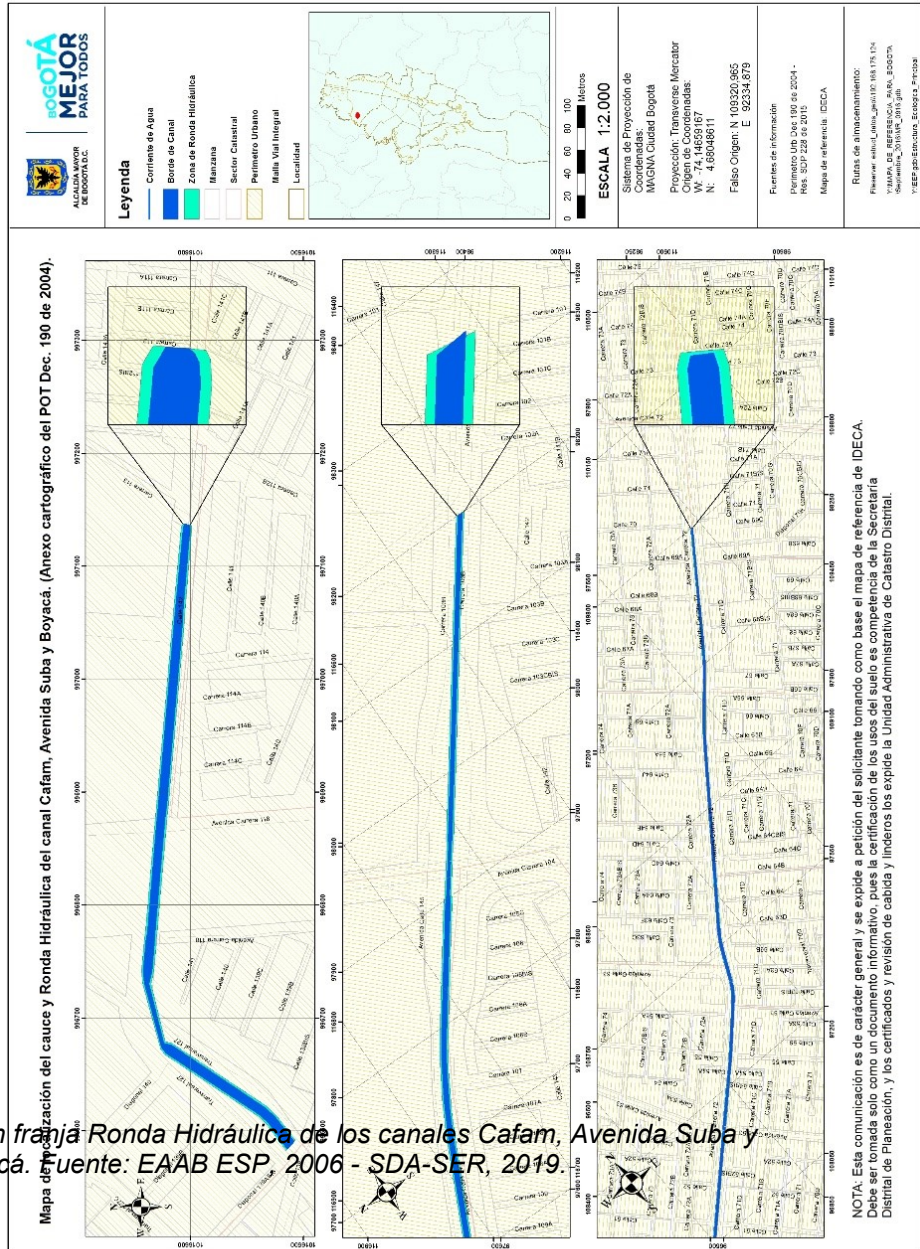
*Estas franjas destinadas al uso forestal protector se fundamentan en la necesidad de generar un área paralela a los cuerpos de agua que, mejoren la funcionalidad y calidad ambiental de las zonas aledañas a los mismos, se integren a las franjas de ZMPA, así como, para generar una adecuada transición ambiental entre el sistema hídrico y la ciudad.*

*En las imágenes 8, 9 y 10 se muestra el área de Ronda Hidráulica destinada a los usos previamente descritos en este documento, ubicada paralela a la mancha de inundación para un tiempo de retorno de 100 años de los canales Cortijo, Bolivia, Salitre, Cafam, Transversal Avenida Suba, Boyacá, Río Nuevo, La Castellana, Callejas – sector 1, Callejas – sector 2, Niza, Pasadena, Del Norte. (**Tabla B, Anexo 1**).*

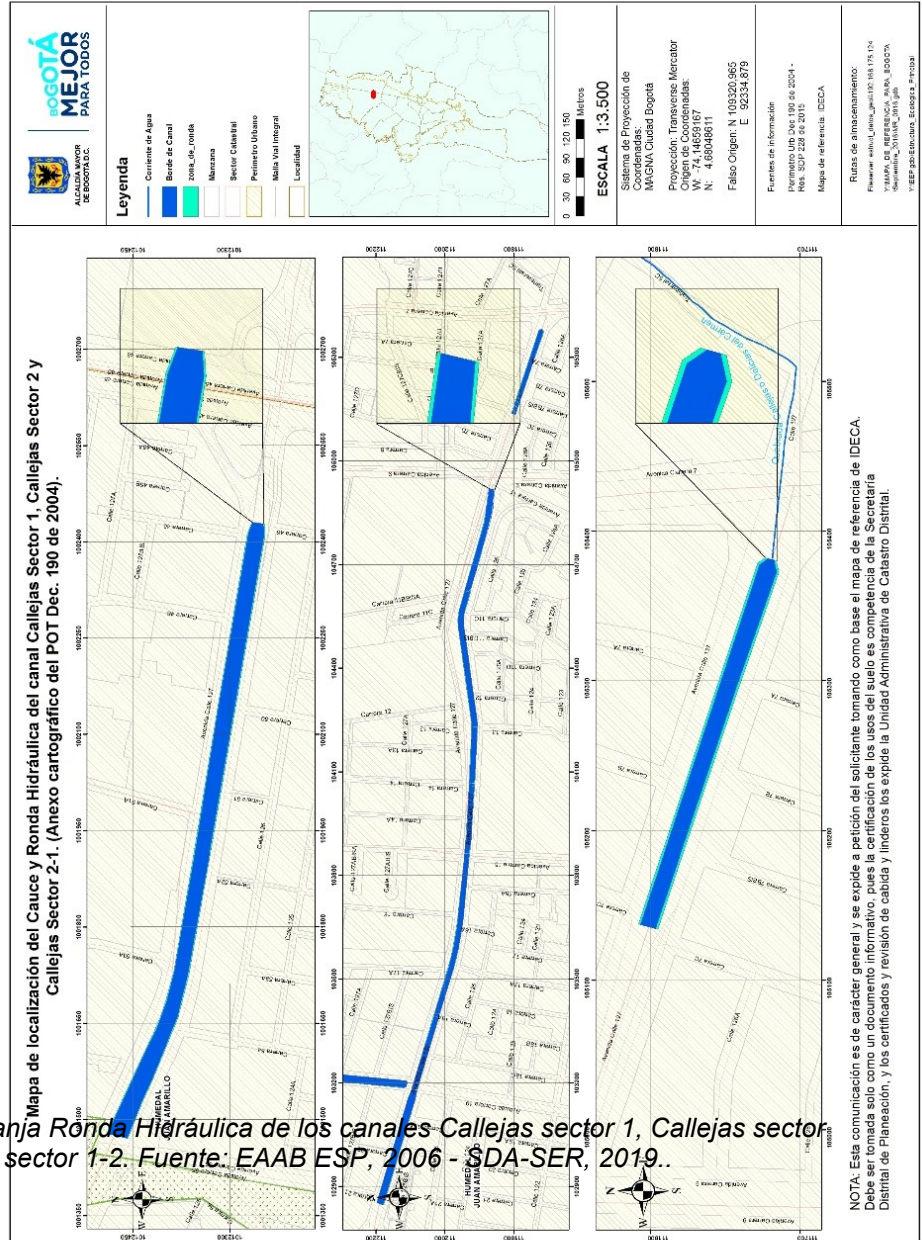


**Imagen 12. Definición franja Ronda Hidráulica de los canales Cortijo, Bolivia y Salitre.**  
Fuente: EAAB ESP, 2006 - SDA-SER, 2019..






**Imagen 13. Definición franja Ronda Hidráulica de los canales Cafam, Avenida Suba y Boyacá. Fuente: EAAB ESP, 2006 - SDA-SER, 2019.**



**Imagen 14. Definición franja Ronda Hidráulica de los canales Callejas sector 1, Callejas sector 2 y Callejas sector 1-2. Fuente: EAAB ESP, 2006 - SDA-SER, 2019..**





**Imagen 15. Definición franja Ronda Hidráulica de los canales Río Nuevo, La Castellana y La Castellana 1. Fuente: EAAB ESP, 2006 - SDA-SER, 2019.**





## RESOLUCIÓN No. 01048

### **5.3.2. Criterios técnicos generales para la definición de la Zona de Manejo y Preservación Ambiental – ZMPA**

*En términos ecosistémicos, la Zona de Manejo y Preservación Ambiental - ZMPA para estos cuerpos de agua, debe destinarse a usos principales como la arborización, rehabilitación ecológica, recuperación ambiental, educación ambiental y recreación pasiva.*

*De acuerdo con el contexto ecosistémico del tramo de los canales Cortijo, Bolivia, Salitre, Cafam, Transversal Avenida Suba, Boyacá, Río Nuevo, La Castellana, Callejas – sector 1, Callejas – sector 2, Niza, Pasadena, Del Norte, objeto de depuración cartográfica para el alindamiento o acotamiento, la Zona de Manejo y Preservación Ambiental - ZMPA podrá considerar usos compatibles como la investigación científica, estructuras requeridas para actividades de monitoreo hidrometeorológico, ambiental (calidad de agua, suelo, aire), y mitigación de riesgos.*

*El polígono resultante para la Zona de Manejo y Preservación Ambiental – ZMPA, se compone de una franja regular, paralela a la ronda hidráulica, con fines forestales protectores de los canales Cortijo, Bolivia, Salitre, Cafam, Transversal Avenida Suba, Boyacá, Río Nuevo, La Castellana, Callejas – sector 1, Callejas – sector 2, Niza, Pasadena, Del Norte. objeto de esta discriminación.*

*Esta ZMPA debe estar destinada principalmente al manejo forestal protector, con fines de restauración ecológica y paisajística, que, armonice ambientalmente el área y la transición del cuerpo de agua con la ronda hidráulica, con elementos naturales protegidos (**Imágenes 11, 12 y 13**) **Tabla C (Anexo 1)**.*

*De la misma manera que la Ronda Hidráulica- RH, la Zona de Manejo y Preservación Ambiental – ZMPA definida, representa en primera instancia un dissipador de energía y amortiguador para la escorrentía superficial, que, en sinergia con las condiciones estructurales, edáficas y de cobertura y uso del suelo, son elementos potenciales para la presencia de procesos erosivos.*

*Para la determinación del ancho de la franja de Zona de Manejo y Preservación Ambiental – ZMPA, destinada principalmente a usos forestales protectores, también se consideraron aspectos como: la geomorfología, hidrodinámica, ecología y dinámicas propias de comunidades vegetales asociadas a la estructura hidráulica revestida en concreto de los canales Cortijo, Bolivia, Salitre, Cafam, Transversal Avenida Suba, Boyacá, Río Nuevo, La Castellana, Callejas – sector 1, Callejas – sector 2, Niza, Pasadena, Del Norte, en cada margen, así como, la posibilidad real de rehabilitar franjas de protección vegetal con criterios de silvicultura urbana para canales y recuperación ecológica, para áreas en transición directa con la ciudad.*

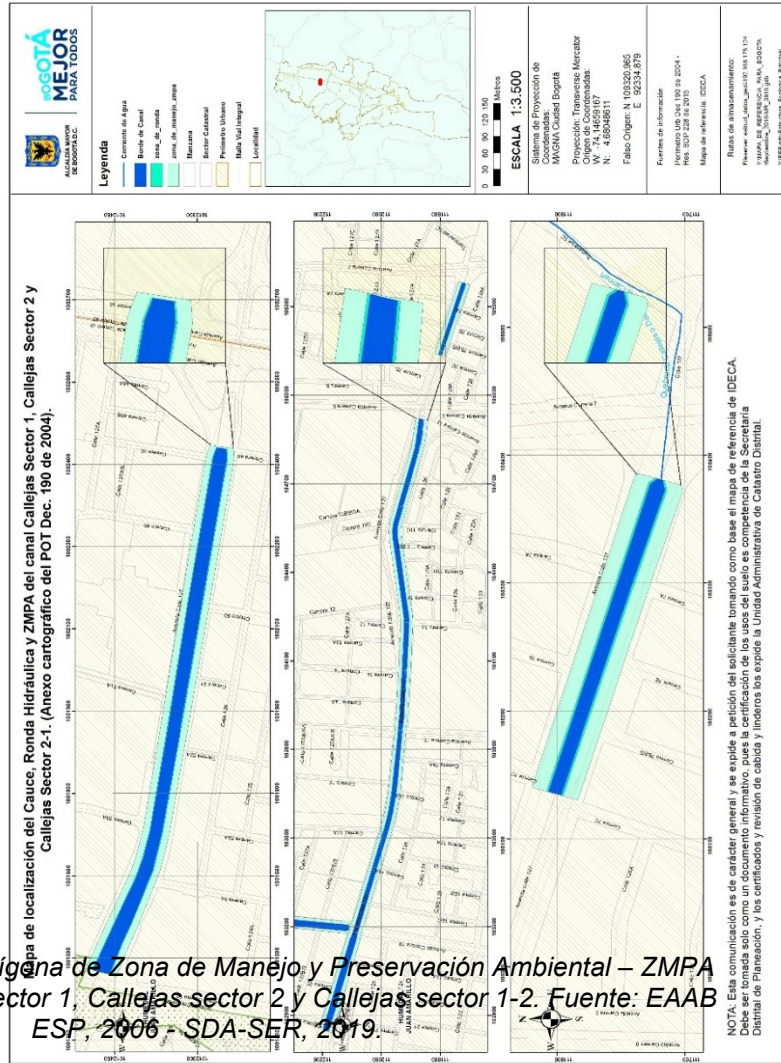


### **RESOLUCIÓN No. 01048**

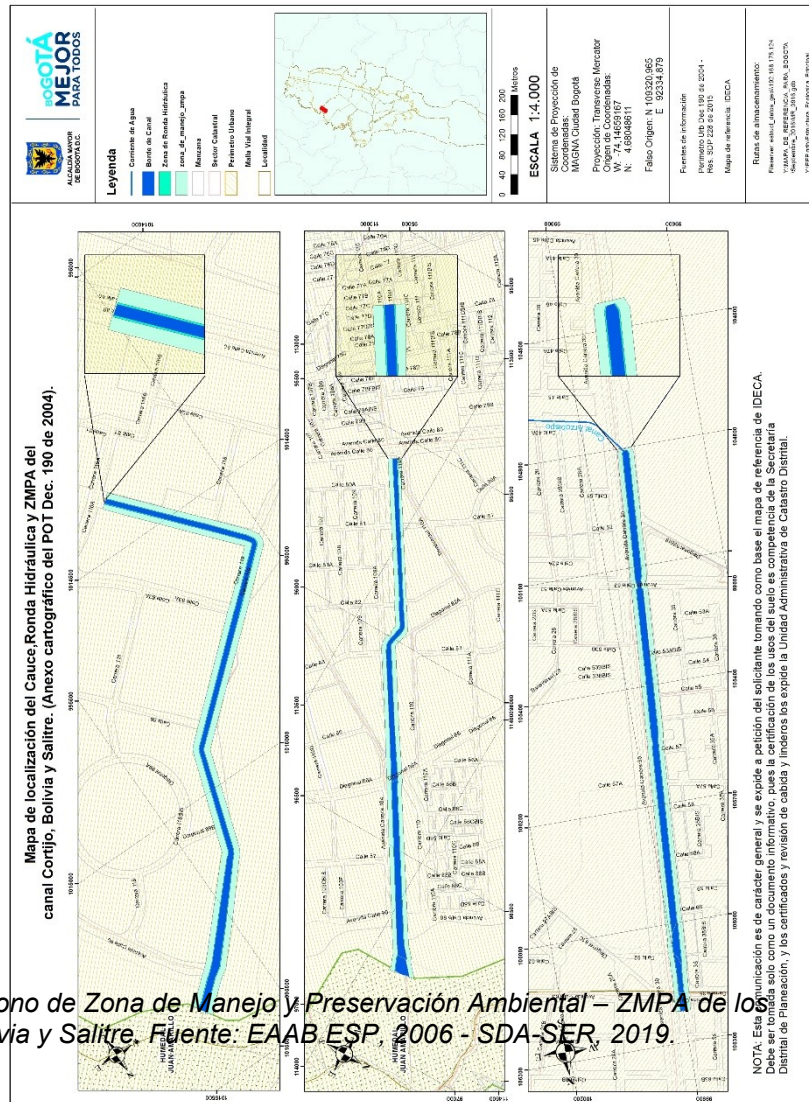
*Para las márgenes derecha e izquierda de la estructura hidráulica de los canales Cortijo, Bolivia, Salitre, Cafam, Transversal Avenida Suba, Boyacá, Río Nuevo, La Castellana, Callejas – sector 1, Callejas – sector 2, Niza, Pasadena, Del Norte, el ancho de la franja de la Zona de Manejo y Preservación Ambiental – ZMPA, estará destinada principalmente a dar continuidad al uso forestal protector, el cual se encuentra en los archivos anexos (Anexo 1. Tabla de coordenadas de los puntos de ZMPA, RH y Cauce de los canales Cortijo, Bolivia, Salitre, Cafam, Transversal Avenida Suba, Boyacá, Río Nuevo, La Castellana, Callejas – sector 1, Callejas – sector 2, Niza, Pasadena, Del Norte y el Anexo 2. Geodatabase (GDB) del Corredor Ecológico de Ronda de los canales Cortijo, Bolivia, Salitre, Cafam, Transversal Avenida Suba, Boyacá, Río Nuevo, La Castellana, Callejas – sector 1, Callejas – sector 2, Niza, Pasadena, Del Norte).*

*Esta franja se sustenta técnicamente en los instrumentos oficiales de silvicultura urbana y restauración ecológica, los cuales soportan el establecimiento de franjas protectoras de las márgenes de los cuerpos de agua para canales que, se integran y dan continuidad a las franjas de ronda hidráulica que se establezcan (**Imágenes 11, 12 y 13) Tabla C (Anexo 1)**, así como también, se encuentra definido en el Informe Técnico entregado por la EAAB mediante el radicado 2008ER51106 del 10 de noviembre de 2008*



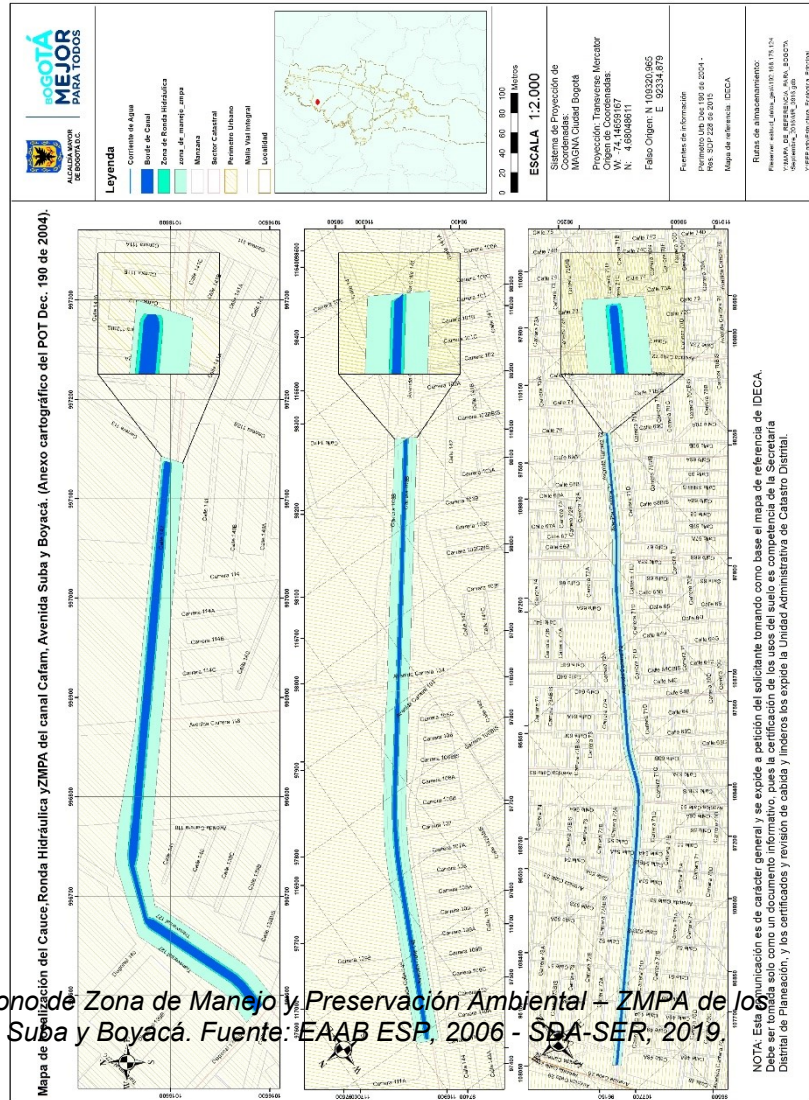


**Imagen 17. Definición poligonal de Zona de Manejo y Preservación Ambiental – ZMPA de los canales Callejas sector 1, Callejas sector 2 y Callejas sector 1-2. Fuente: EAAB ESP, 2006 - SDA-SER, 2019.**




**Imagen 18. Definición polígono de Zona de Manejo y Preservación Ambiental – ZMPA de los canales Cortijo, Bolivia y Salitre. Fuente: EAAB ESP, 2006 - SDA-SER, 2019.**



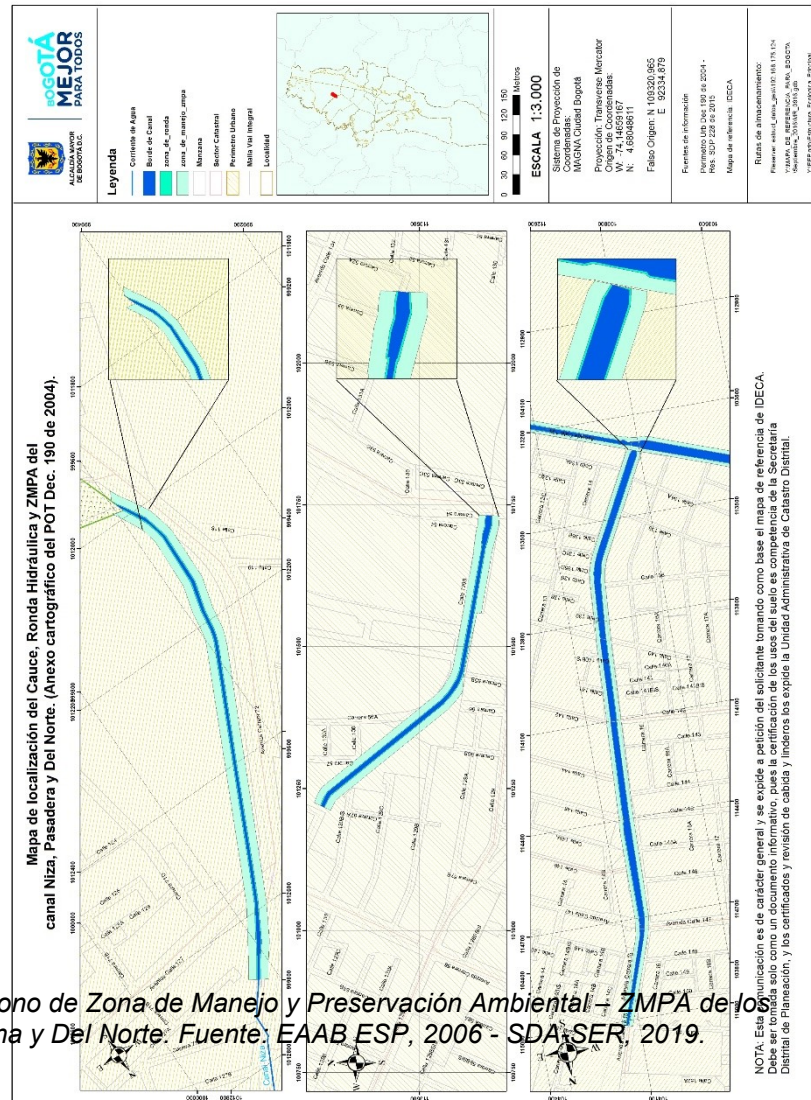


**Imagen 19. Definición polígono de Zona de Manejo y Preservación Ambiental + ZMPEA de los canales Cafam, Avenida Suba y Boyacá. Fuente: EAAB ESP, 2006 - SDA-SER, 2019.**





**Imagen 20. Definición polígono de Zona de Manejo y Preservación Ambiental – ZMPA de los canales Río Nuevo, La Castellana y La Castellana 1. Fuente: EAAB ESP, 2006 - SDA-SER 2019.**



**Imagen 21.** Definición polígono de Zona de Manejo y Preservación Ambiental – ZMPA de los canales Niza, Pasadena y Del Norte. Fuente: EAAB ESP, 2006 - SDA-SER, 2019.

## 6. CONCLUSIONES

Con base en lo expuesto a lo largo del presente Concepto Técnico y de acuerdo con el Informe Técnico entregado por la EAAB mediante el radicado 2008ER51106 del 10 de noviembre de 2008, con respecto a los canales Cortijo, Bolivia, Salitre, Cafam, Transversal Avenida Suba, Boyacá, Río Nuevo, La Castellana, Callejas – sector 1, Callejas – sector 2, Niza, Pasadena, Del Norte, la Subdirección de Ecosistemas y Ruralidad, concluye lo siguiente:

### **RESOLUCIÓN No. 01048**

- *Después de realizar la revisión cartográfica y documental de las coordenadas y del sistema de coordenadas y lo reportado por el informe suministrado por la EAAB mediante el radicado 2008ER51106 del 10 de noviembre de 2008, el Concepto Técnico 0022 del 24 de septiembre de 2009 y la Resolución 1030 del 26 de enero de 2010, se identificaron imprecisiones cartográficas.*
- *Debido a las imprecisiones cartográficas identificadas a la fecha, en los canales Cortijo, Bolivia, Salitre, Cafam, Transversal Avenida Suba, Boyacá, Río Nuevo, La Castellana, Callejas – sector 1, Callejas – sector 2, Niza, Pasadena, Del Norte, se requirió realizar una depuración cartográfica, para identificar adecuadamente los puntos de los vértices de cada uno de los Corredores Ecológicos de Ronda – CER de los canales en mención y sus componentes.*
- *Se asumieron las coordenadas del informe técnico suministrado por la EAAB-ESP mediante el radicado 2008ER51106 del 10 de noviembre de 2008, en el Contrato “Consultoría para la definición de Zona de Ronda Hidráulica (RH) y Zona de Manejo y Preservación Ambiental (ZMPA) de treinta y siete (37) canales ubicados en Bogotá D.C.” celebrado entre la Empresa de Acueducto y Alcantarillado de Bogotá EAABESP y la Fundación Aguas Claras, radicado en la Secretaría Distrital de Ambiente mediante el radicado 2008ER51106 del 10 de noviembre de 2008.”.*

### **Competencia de la Secretaría Distrital de Ambiente –SDA, para establecer medidas administrativas en materia ambiental.**

Que la Secretaría Distrital de Ambiente, actúa en uso de las competencias contempladas en la normatividad vigente, cuyo ejercicio se encuentra amparado en los artículos 8,79,80 de la Constitución Política; desarrollados a su vez, en los artículos 30, 83, 155, 314 literal a del Decreto-Ley 2811 de 1978, en los artículos 65 y 66 de la Ley 99 de 1993, en el Decreto Distrital 190 de 2004 y en el Decreto Distrital 109 de 2009, Artículo 5 literales i y j.

Que el Decreto Ley 2811 de 1974 - Código Nacional de Recursos Naturales- prevé en su Artículo 1° “*el ambiente es patrimonio común*”, por lo que el “*Estado y los particulares deben participar en su preservación y manejo, que son de utilidad pública e interés social*”, norma concordante con lo previsto en los Artículos 30, 83, 155 y 314 del mismo ordenamiento, cuyo texto establece:



### **RESOLUCIÓN No. 01048**

*"Artículo. 30. Para la adecuada protección del ambiente y de los recursos naturales, el Gobierno Nacional establecerá políticas y normas sobre zonificación.*

*Los departamentos y municipios tendrán sus propias normas de zonificación, sujetas a las de orden Nacional, a que se refiere el inciso anterior."*

*"Artículo 83º.- Salvo derechos adquiridos por particulares, son bienes inalienables e imprescriptibles del Estado:*

- a.- El álveo o cauce natural de las corrientes;*
- b.- El lecho de los depósitos naturales de agua;*
- c.- La playas marítimas, fluviales y lacustres;*
- d.- Una faja paralela a la línea de mareas máximas o a la del cauce permanente de ríos y lagos, hasta de treinta metros de ancho; e.- Las áreas ocupadas por los nevados y por los cauces de los glaciares;*
- f.- Los estratos o depósitos de las aguas subterráneas."*

*"Artículo. 155. Corresponde al Gobierno:*

*(...)*

*b) Coordinar la acción de los organismos oficiales y de las asociaciones de usuarios, en lo relativo al manejo de las aguas;*

*(...)"*

*"Artículo. 314. Corresponde a la Administración Pública: a. Velar por la protección de las cuencas hidrográficas contra los elementos que las degraden o alteren y especialmente los que producen contaminación, sedimentación y salinización de los cursos de aguas o de los suelos;*

*(...)"*

Que en vista de las atribuciones legalmente concedidas a las autoridades ambientales, el artículo 206 de la Ley 1450 de 2011, estableció que "corresponde a las Corporaciones Autónomas Regionales y de Desarrollo Sostenible, los Grandes Centros Urbanos y los Establecimientos Públicos Ambientales efectuar, en el área de su jurisdicción y en el marco de sus competencias, el acotamiento de la faja paralela a los cuerpos de agua a que se refiere el literal d) del artículo 83 del Decreto-Ley 2811 de 1974 y el área de protección o conservación aferente, para lo

### **RESOLUCIÓN No. 01048**

cual deberán realizar los estudios correspondientes, conforme a los criterios que defina el Gobierno Nacional".

Que asimismo en el Artículo 2.2.3.2.3A.4 del Decreto Único Reglamentario del Sector Ambiente y Desarrollo Sostenible 1076 de 2015, correspondiente a la priorización para el acotamiento de rondas hídricas, establece que "las autoridades ambientales competentes deberán definir el orden de prioridades para el inicio del acotamiento de las rondas hídricas en su jurisdicción, teniendo en cuenta para el efecto lo dispuesto en la "Guía Técnica de Criterios para el Acotamiento de las Rondas Hídricas en Colombia".

Que en tal virtud, corresponde a la Secretaría Distrital de Ambiente, asumir las competencias que en materia de control ambiental le otorga el ordenamiento jurídico, para adoptar medidas de protección del medio ambiente en el Distrito Capital de Bogotá D.C.

Que la Secretaría Distrital de Ambiente tiene entre sus responsabilidades, al amparo del artículo 5º del Decreto Distrital 109 de 2009, las siguientes:

*"(...)*

*i) Definir los lineamientos ambientales que regirán las acciones de la administración pública distrital.*

*j) Definir y articular con las entidades competentes, la política de gestión estratégica del ciclo del agua como recurso natural, bien público y elemento de efectividad del derecho a la vida. (...)"*

Que en virtud del Artículo 101 del Decreto Distrital 190 de 2004, señalado anteriormente, la Autoridad Ambiental competente, mediante acto administrativo deberá aprobar los acotamientos de acuerdo con los estudios que realice la Empresa de Acueducto y Alcantarillado de Bogotá EAAB –ESP, para adoptar el alinderamiento de la zona de ronda.

Que mediante el artículo sexto de la Resolución SDA 01466 de 2018, se delegó en el Director de Gestión Ambiental la función de expedir los actos administrativos que aprueben el acotamiento y alinderamiento de ríos, canales, cuerpos de agua y quebradas del Distrito Capital.

### RESOLUCIÓN No. 01048

Que en virtud de lo anterior, la Directora de Gestión Ambiental de la Secretaría Distrital de Ambiente, actuando con sujeción a los mandatos legales, recogidos, en las consideraciones de la presente decisión administrativa, conforme al sustento jurídico descrito con amplitud, y sobre la base de los fundamentos contenidos el Concepto Técnico No. 04288 de 14 de mayo de 2019, emitido por la Subdirección de Ecosistemas y Ruralidad de la Secretaría Distrital de Ambiente, donde se soporta técnicamente la depuración cartográfica de la Ronda Hidráulica -RH- y la Zona de Manejo y Preservación Ambiental –ZMPA- del Corredor Ecológico de Ronda de los canales Cortijo, Bolivia, Salitre, Cafam, Transversal Avenida Suba, Boyacá, Río Nuevo, La Castellana, (Callejas sector 1 y 2), Niza, Pasadena y Del Norte a partir de la información enviada por la Empresa de Acueducto y Alcantarillado de Bogotá EAAB – ESP, se procederá a la delimitación de acuerdo con las competencias asignadas.

En mérito de lo expuesto

### RESUELVE

**ARTÍCULO PRIMERO.** Modificar parcialmente el artículo PRIMERO de la Resolución 1030 del 26 de enero del 2010, en cuanto al acotamiento del Corredor Ecológico de Ronda – CER (Cauce, Ronda y ZMPA) de los canales Cortijo, Bolivia, Salitre, Cafam, Transversal Avenida Suba, Boyacá, Río Nuevo, La Castellana, (Callejas sector 1 y 2), Niza, Pasadena y Del Norte, conforme con lo dispuesto en el Concepto Técnico No. 04288 de 14 de mayo de 2019, emitido por la Subdirección de Ecosistemas y Ruralidad de la Secretaría Distrital de Ambiente, de la siguiente manera:

| Anexo 1. Tabla de las coordenadas del Cauce, de la Zona de Manejo y Preservación Ambiental y de la Ronda Hidráulica |                     |                     |            |             |
|---|---------------------|---------------------|------------|-------------|
| CÓDIGO  | CANAL               | No CONTRATO         | ESTE       | NORTE       |
| CAU-C-01  | BORDE CANAL CORTIJO | 2-02-24100-073-2006 | 95028,5522 | 114628,8405 |
| CAU-C-02  | BORDE CANAL CORTIJO | 2-02-24100-073-2006 | 95023,9083 | 114636,4882 |





### RESOLUCIÓN No. 01048

|          |                     |                     |            |             |
|----------|---------------------|---------------------|------------|-------------|
| CAU-C-03 | BORDE CANAL CORTIJO | 2-02-24100-073-2006 | 95023,1211 | 114637,7845 |
| CAU-C-04 | BORDE CANAL CORTIJO | 2-02-24100-073-2006 | 95023,3400 | 114643,6449 |
| CAU-C-05 | BORDE CANAL CORTIJO | 2-02-24100-073-2006 | 95026,6197 | 114649,5824 |
| CAU-C-06 | BORDE CANAL CORTIJO | 2-02-24100-073-2006 | 95133,1188 | 114741,3570 |
| CAU-C-07 | BORDE CANAL CORTIJO | 2-02-24100-073-2006 | 95141,9934 | 114748,8613 |
| CAU-C-08 | BORDE CANAL CORTIJO | 2-02-24100-073-2006 | 95145,9597 | 114752,2152 |
| CAU-C-09 | BORDE CANAL CORTIJO | 2-02-24100-073-2006 | 95291,9235 | 114875,6415 |
| CAU-C-10 | BORDE CANAL CORTIJO | 2-02-24100-073-2006 | 95351,0052 | 114925,7027 |
| CAU-C-11 | BORDE CANAL CORTIJO | 2-02-24100-073-2006 | 95416,6236 | 115122,7792 |
| CAU-C-12 | BORDE CANAL CORTIJO | 2-02-24100-073-2006 | 95421,4375 | 115132,7831 |
| CAU-C-13 | BORDE CANAL CORTIJO | 2-02-24100-073-2006 | 95427,5222 | 115138,3524 |
| CAU-C-14 | BORDE CANAL CORTIJO | 2-02-24100-073-2006 | 95515,1148 | 115237,7984 |
| CAU-C-15 | BORDE CANAL CORTIJO | 2-02-24100-073-2006 | 95564,2076 | 115290,8866 |
| CAU-C-16 | BORDE CANAL CORTIJO | 2-02-24100-073-2006 | 95574,2034 | 115301,8922 |
| CAU-C-17 | BORDE CANAL CORTIJO | 2-02-24100-073-2006 | 95594,4085 | 115314,8042 |
| CAU-C-18 | BORDE CANAL CORTIJO | 2-02-24100-073-2006 | 95635,6507 | 115349,8865 |
| CAU-C-19 | BORDE CANAL CORTIJO | 2-02-24100-073-2006 | 95648,4545 | 115362,9079 |
| CAU-C-20 | BORDE CANAL CORTIJO | 2-02-24100-073-2006 | 95658,0165 | 115347,2177 |
| CAU-C-21 | BORDE CANAL CORTIJO | 2-02-24100-073-2006 | 95645,4633 | 115341,6671 |
| CAU-C-22 | BORDE CANAL CORTIJO | 2-02-24100-073-2006 | 95607,0791 | 115308,6564 |
| CAU-C-23 | BORDE CANAL CORTIJO | 2-02-24100-073-2006 | 95600,1639 | 115303,7317 |
| CAU-C-24 | BORDE CANAL CORTIJO | 2-02-24100-073-2006 | 95580,6626 | 115287,3187 |
| CAU-C-25 | BORDE CANAL CORTIJO | 2-02-24100-073-2006 | 95436,7772 | 115133,5378 |
| CAU-C-26 | BORDE CANAL CORTIJO | 2-02-24100-073-2006 | 95429,1171 | 115127,0329 |
| CAU-C-27 | BORDE CANAL CORTIJO | 2-02-24100-073-2006 | 95426,1805 | 115122,4963 |
| CAU-C-28 | BORDE CANAL CORTIJO | 2-02-24100-073-2006 | 95359,1978 | 114927,0909 |
| CAU-C-29 | BORDE CANAL CORTIJO | 2-02-24100-073-2006 | 95356,1578 | 114920,4590 |
| CAU-C-30 | BORDE CANAL CORTIJO | 2-02-24100-073-2006 | 95351,8584 | 114916,0461 |



### RESOLUCIÓN No. 01048

|          |                     |                     |            |             |
|----------|---------------------|---------------------|------------|-------------|
| CAU-C-31 | BORDE CANAL CORTIJO | 2-02-24100-073-2006 | 95297,1371 | 114868,7913 |
| CAU-C-32 | BORDE CANAL CORTIJO | 2-02-24100-073-2006 | 95152,2659 | 114744,8569 |
| CAU-C-33 | BORDE CANAL CORTIJO | 2-02-24100-073-2006 | 95148,3099 | 114741,4726 |
| CAU-C-34 | BORDE CANAL CORTIJO | 2-02-24100-073-2006 | 95139,5327 | 114733,9639 |
| CAU-C-35 | BORDE CANAL CORTIJO | 2-02-24100-073-2006 | 95139,5327 | 114733,9639 |
| CAU-C-36 | BORDE CANAL CORTIJO | 2-02-24100-073-2006 | 95139,5327 | 114733,9639 |
| CAU-C-37 | BORDE CANAL CORTIJO | 2-02-24100-073-2006 | 95138,8786 | 114733,5419 |
| CAU-C-38 | BORDE CANAL CORTIJO | 2-02-24100-073-2006 | 95038,1740 | 114648,7820 |
| CAU-C-39 | BORDE CANAL CORTIJO | 2-02-24100-073-2006 | 95030,5424 | 114641,6718 |
| CAU-C-40 | BORDE CANAL CORTIJO | 2-02-24100-073-2006 | 95030,7827 | 114641,2770 |
| CAU-C-41 | BORDE CANAL CORTIJO | 2-02-24100-073-2006 | 95035,4283 | 114633,6476 |
| CAU-C-42 | BORDE CANAL CORTIJO | 2-02-24100-073-2006 | 95038,0714 | 114629,3069 |
| CAU-C-43 | BORDE CANAL CORTIJO | 2-02-24100-073-2006 | 95080,5646 | 114578,6254 |
| CAU-C-44 | BORDE CANAL CORTIJO | 2-02-24100-073-2006 | 95229,1185 | 114405,8553 |

|           |                     |                     |            |             |
|-----------|---------------------|---------------------|------------|-------------|
| CAU-C-45  | BORDE CANAL CORTIJO | 2-02-24100-073-2006 | 95221,6982 | 114400,7352 |
| CAU-C-46  | BORDE CANAL CORTIJO | 2-02-24100-073-2006 | 95090,1101 | 114553,6254 |
| CAU-C-47  | BORDE CANAL CORTIJO | 2-02-24100-073-2006 | 95089,1526 | 114554,2786 |
| CAU-C-48  | BORDE CANAL CORTIJO | 2-02-24100-073-2006 | 95031,9406 | 114623,2605 |
| CAU-C-49  | BORDE CANAL CORTIJO | 2-02-24100-073-2006 | 95028,5522 | 114628,8405 |
| CAU-BO-01 | BORDE CANAL BOLIVIA | 2-02-24100-073-2006 | 96792,8394 | 114085,3420 |
| CAU-BO-02 | BORDE CANAL BOLIVIA | 2-02-24100-073-2006 | 96756,6619 | 114070,9214 |
| CAU-BO-03 | BORDE CANAL BOLIVIA | 2-02-24100-073-2006 | 96750,6389 | 114070,1674 |
| CAU-BO-04 | BORDE CANAL BOLIVIA | 2-02-24100-073-2006 | 96729,7347 | 114056,8204 |
| CAU-BO-05 | BORDE CANAL BOLIVIA | 2-02-24100-073-2006 | 96726,6989 | 114054,3327 |
| CAU-BO-06 | BORDE CANAL BOLIVIA | 2-02-24100-073-2006 | 96632,6446 | 113995,4987 |
| CAU-BO-07 | BORDE CANAL BOLIVIA | 2-02-24100-073-2006 | 96622,2638 | 113989,0052 |
| CAU-BO-08 | BORDE CANAL BOLIVIA | 2-02-24100-073-2006 | 96355,6646 | 113822,2388 |



### RESOLUCIÓN No. 01048

|           |                     |                     |            |             |
|-----------|---------------------|---------------------|------------|-------------|
| CAU-BO-09 | BORDE CANAL BOLIVIA | 2-02-24100-073-2006 | 96350,0359 | 113818,7179 |
| CAU-BO-10 | BORDE CANAL BOLIVIA | 2-02-24100-073-2006 | 96331,1047 | 113806,8758 |
| CAU-BO-11 | BORDE CANAL BOLIVIA | 2-02-24100-073-2006 | 96325,9470 | 113803,6495 |
| CAU-BO-12 | BORDE CANAL BOLIVIA | 2-02-24100-073-2006 | 96208,6669 | 113730,2871 |
| CAU-BO-13 | BORDE CANAL BOLIVIA | 2-02-24100-073-2006 | 96037,6393 | 113621,1722 |
| CAU-BO-14 | BORDE CANAL BOLIVIA | 2-02-24100-073-2006 | 96050,0719 | 113629,1044 |
| CAU-BO-15 | BORDE CANAL BOLIVIA | 2-02-24100-073-2006 | 96037,6393 | 113621,1722 |
| CAU-BO-16 | BORDE CANAL BOLIVIA | 2-02-24100-073-2006 | 96036,3913 | 113620,3377 |
| CAU-BO-17 | BORDE CANAL BOLIVIA | 2-02-24100-073-2006 | 96035,5641 | 113621,6172 |
| CAU-BO-18 | BORDE CANAL BOLIVIA | 2-02-24100-073-2006 | 96028,3233 | 113616,9355 |
| CAU-BO-19 | BORDE CANAL BOLIVIA | 2-02-24100-073-2006 | 96019,9370 | 113614,5180 |
| CAU-BO-20 | BORDE CANAL BOLIVIA | 2-02-24100-073-2006 | 96009,9397 | 113614,5107 |
| CAU-BO-21 | BORDE CANAL BOLIVIA | 2-02-24100-073-2006 | 95964,5699 | 113623,0194 |
| CAU-BO-22 | BORDE CANAL BOLIVIA | 2-02-24100-073-2006 | 95956,5528 | 113619,2788 |
| CAU-BO-23 | BORDE CANAL BOLIVIA | 2-02-24100-073-2006 | 95919,5097 | 113594,7480 |
| CAU-BO-24 | BORDE CANAL BOLIVIA | 2-02-24100-073-2006 | 95905,2239 | 113585,7484 |
| CAU-BO-25 | BORDE CANAL BOLIVIA | 2-02-24100-073-2006 | 95901,8379 | 113584,7984 |
| CAU-BO-26 | BORDE CANAL BOLIVIA | 2-02-24100-073-2006 | 95899,4849 | 113584,3714 |
| CAU-BO-27 | BORDE CANAL BOLIVIA | 2-02-24100-073-2006 | 95719,0459 | 113467,8974 |
| CAU-BO-28 | BORDE CANAL BOLIVIA | 2-02-24100-073-2006 | 95568,9219 | 113371,1114 |
| CAU-BO-29 | BORDE CANAL BOLIVIA | 2-02-24100-073-2006 | 95563,2419 | 113380,4494 |
| CAU-BO-30 | BORDE CANAL BOLIVIA | 2-02-24100-073-2006 | 95744,8449 | 113495,9944 |
| CAU-BO-31 | BORDE CANAL BOLIVIA | 2-02-24100-073-2006 | 95899,6177 | 113593,5529 |
| CAU-BO-32 | BORDE CANAL BOLIVIA | 2-02-24100-073-2006 | 95951,3064 | 113627,4215 |
| CAU-BO-33 | BORDE CANAL BOLIVIA | 2-02-24100-073-2006 | 95957,3784 | 113630,7423 |
| CAU-BO-34 | BORDE CANAL BOLIVIA | 2-02-24100-073-2006 | 95964,3808 | 113632,6891 |
| CAU-BO-35 | BORDE CANAL BOLIVIA | 2-02-24100-073-2006 | 95972,1655 | 113632,2447 |
| CAU-BO-36 | BORDE CANAL BOLIVIA | 2-02-24100-073-2006 | 95975,8885 | 113631,6440 |





### RESOLUCIÓN No. 01048

|           |                     |                     |            |             |
|-----------|---------------------|---------------------|------------|-------------|
| CAU-BO-37 | BORDE CANAL BOLIVIA | 2-02-24100-073-2006 | 96011,7858 | 113623,4425 |
| CAU-BO-38 | BORDE CANAL BOLIVIA | 2-02-24100-073-2006 | 96016,4849 | 113623,2559 |
| CAU-BO-39 | BORDE CANAL BOLIVIA | 2-02-24100-073-2006 | 96022,9798 | 113625,1539 |
| CAU-BO-40 | BORDE CANAL BOLIVIA | 2-02-24100-073-2006 | 96030,2415 | 113629,8491 |
| CAU-BO-41 | BORDE CANAL BOLIVIA | 2-02-24100-073-2006 | 96031,1456 | 113631,3107 |
| CAU-BO-42 | BORDE CANAL BOLIVIA | 2-02-24100-073-2006 | 96046,9963 | 113641,4632 |

|           |                     |                     |            |             |
|-----------|---------------------|---------------------|------------|-------------|
| CAU-BO-43 | BORDE CANAL BOLIVIA | 2-02-24100-073-2006 | 96202,5102 | 113739,9367 |
| CAU-BO-44 | BORDE CANAL BOLIVIA | 2-02-24100-073-2006 | 96311,1189 | 113812,2014 |
| CAU-BO-45 | BORDE CANAL BOLIVIA | 2-02-24100-073-2006 | 96316,0981 | 113815,3924 |
| CAU-BO-46 | BORDE CANAL BOLIVIA | 2-02-24100-073-2006 | 96335,3787 | 113827,7485 |
| CAU-BO-47 | BORDE CANAL BOLIVIA | 2-02-24100-073-2006 | 96336,9749 | 113828,7714 |
| CAU-BO-48 | BORDE CANAL BOLIVIA | 2-02-24100-073-2006 | 96338,6166 | 113829,0947 |
| CAU-BO-49 | BORDE CANAL BOLIVIA | 2-02-24100-073-2006 | 96340,0359 | 113830,6714 |
| CAU-BO-50 | BORDE CANAL BOLIVIA | 2-02-24100-073-2006 | 96346,5952 | 113832,1172 |
| CAU-BO-51 | BORDE CANAL BOLIVIA | 2-02-24100-073-2006 | 96717,7480 | 114068,3568 |
| CAU-BO-52 | BORDE CANAL BOLIVIA | 2-02-24100-073-2006 | 96717,7479 | 114068,3564 |
| CAU-BO-53 | BORDE CANAL BOLIVIA | 2-02-24100-073-2006 | 96720,4318 | 114070,4704 |
| CAU-BO-54 | BORDE CANAL BOLIVIA | 2-02-24100-073-2006 | 96748,6479 | 114095,2724 |
| CAU-BO-55 | BORDE CANAL BOLIVIA | 2-02-24100-073-2006 | 96754,7849 | 114095,5964 |
| CAU-BO-56 | BORDE CANAL BOLIVIA | 2-02-24100-073-2006 | 96787,9066 | 114125,3880 |
| CAU-BO-57 | BORDE CANAL BOLIVIA | 2-02-24100-073-2006 | 96792,6915 | 114101,9278 |
| CAU-BO-58 | BORDE CANAL BOLIVIA | 2-02-24100-073-2006 | 96792,8394 | 114085,3420 |
| CAU-SA-01 | BORDE CANAL SALITRE | 2-02-24100-073-2006 | 99906,1725 | 106220,2796 |
| CAU-SA-02 | BORDE CANAL SALITRE | 2-02-24100-073-2006 | 99904,2580 | 106195,0848 |
| CAU-SA-03 | BORDE CANAL SALITRE | 2-02-24100-073-2006 | 99903,2624 | 106181,9833 |
| CAU-SA-04 | BORDE CANAL SALITRE | 2-02-24100-073-2006 | 99902,5706 | 106172,8795 |
| CAU-SA-05 | BORDE CANAL SALITRE | 2-02-24100-073-2006 | 99901,3020 | 106155,8846 |



### RESOLUCIÓN No. 01048

|           |                     |                     |            |             |
|-----------|---------------------|---------------------|------------|-------------|
| CAU-SA-06 | BORDE CANAL SALITRE | 2-02-24100-073-2006 | 99898,0530 | 106112,3560 |
| CAU-SA-07 | BORDE CANAL SALITRE | 2-02-24100-073-2006 | 99899,4170 | 106110,0010 |
| CAU-SA-08 | BORDE CANAL SALITRE | 2-02-24100-073-2006 | 99897,5980 | 106087,2140 |
| CAU-SA-09 | BORDE CANAL SALITRE | 2-02-24100-073-2006 | 99899,0210 | 106082,4820 |
| CAU-SA-10 | BORDE CANAL SALITRE | 2-02-24100-073-2006 | 99898,1800 | 106078,2520 |
| CAU-SA-11 | BORDE CANAL SALITRE | 2-02-24100-073-2006 | 99897,1030 | 106077,5830 |
| CAU-SA-12 | BORDE CANAL SALITRE | 2-02-24100-073-2006 | 99896,8130 | 106073,1050 |
| CAU-SA-13 | BORDE CANAL SALITRE | 2-02-24100-073-2006 | 99898,3330 | 106070,4450 |
| CAU-SA-14 | BORDE CANAL SALITRE | 2-02-24100-073-2006 | 99896,5610 | 106047,0320 |
| CAU-SA-15 | BORDE CANAL SALITRE | 2-02-24100-073-2006 | 99894,6810 | 106040,3480 |
| CAU-SA-16 | BORDE CANAL SALITRE | 2-02-24100-073-2006 | 99894,0841 | 106032,7474 |
| CAU-SA-17 | BORDE CANAL SALITRE | 2-02-24100-073-2006 | 99892,7845 | 106016,1978 |
| CAU-SA-18 | BORDE CANAL SALITRE | 2-02-24100-073-2006 | 99892,5350 | 106013,0200 |
| CAU-SA-19 | BORDE CANAL SALITRE | 2-02-24100-073-2006 | 99892,5580 | 105997,4580 |
| CAU-SA-20 | BORDE CANAL SALITRE | 2-02-24100-073-2006 | 99888,0790 | 105936,9280 |
| CAU-SA-21 | BORDE CANAL SALITRE | 2-02-24100-073-2006 | 99882,1064 | 105847,8505 |
| CAU-SA-22 | BORDE CANAL SALITRE | 2-02-24100-073-2006 | 99860,6560 | 105556,3430 |
| CAU-SA-23 | BORDE CANAL SALITRE | 2-02-24100-073-2006 | 99857,9986 | 105543,5783 |
| CAU-SA-24 | BORDE CANAL SALITRE | 2-02-24100-073-2006 | 99857,8592 | 105541,4329 |
| CAU-SA-25 | BORDE CANAL SALITRE | 2-02-24100-073-2006 | 99857,8078 | 105540,5212 |
| CAU-SA-26 | BORDE CANAL SALITRE | 2-02-24100-073-2006 | 99858,5065 | 105529,0207 |
| CAU-SA-27 | BORDE CANAL SALITRE | 2-02-24100-073-2006 | 99847,9363 | 105383,9463 |
| CAU-SA-28 | BORDE CANAL SALITRE | 2-02-24100-073-2006 | 99846,8547 | 105378,0488 |
| CAU-SA-29 | BORDE CANAL SALITRE | 2-02-24100-073-2006 | 99831,5180 | 105156,7620 |
| CAU-SA-30 | BORDE CANAL SALITRE | 2-02-24100-073-2006 | 99831,0380 | 105156,7220 |
| CAU-SA-31 | BORDE CANAL SALITRE | 2-02-24100-073-2006 | 99828,0720 | 105155,7190 |
| CAU-SA-32 | BORDE CANAL SALITRE | 2-02-24100-073-2006 | 99827,0530 | 105141,7460 |



### RESOLUCIÓN No. 01048

|           |                     |                     |            |             |
|-----------|---------------------|---------------------|------------|-------------|
| CAU-SA-33 | BORDE CANAL SALITRE | 2-02-24100-073-2006 | 99828,5006 | 105140,8108 |
| CAU-SA-34 | BORDE CANAL SALITRE | 2-02-24100-073-2006 | 99828,6915 | 105140,0571 |
| CAU-SA-35 | BORDE CANAL SALITRE | 2-02-24100-073-2006 | 99828,8663 | 105139,6602 |
| CAU-SA-36 | BORDE CANAL SALITRE | 2-02-24100-073-2006 | 99829,2404 | 105139,2162 |
| CAU-SA-37 | BORDE CANAL SALITRE | 2-02-24100-073-2006 | 99829,2122 | 105138,6350 |
| CAU-SA-38 | BORDE CANAL SALITRE | 2-02-24100-073-2006 | 99829,2949 | 105138,3397 |
| CAU-SA-39 | BORDE CANAL SALITRE | 2-02-24100-073-2006 | 99829,4810 | 105137,8676 |
| CAU-SA-40 | BORDE CANAL SALITRE | 2-02-24100-073-2006 | 99829,1671 | 105137,3974 |
| CAU-SA-41 | BORDE CANAL SALITRE | 2-02-24100-073-2006 | 99829,2517 | 105136,8332 |
| CAU-SA-42 | BORDE CANAL SALITRE | 2-02-24100-073-2006 | 99829,3363 | 105136,2689 |
| CAU-SA-43 | BORDE CANAL SALITRE | 2-02-24100-073-2006 | 99829,2217 | 105135,7517 |
| CAU-SA-44 | BORDE CANAL SALITRE | 2-02-24100-073-2006 | 99829,2040 | 105133,6527 |
| CAU-SA-45 | BORDE CANAL SALITRE | 2-02-24100-073-2006 | 99829,2322 | 105133,2780 |
| CAU-SA-46 | BORDE CANAL SALITRE | 2-02-24100-073-2006 | 99829,2994 | 105132,9232 |
| CAU-SA-47 | BORDE CANAL SALITRE | 2-02-24100-073-2006 | 99829,6031 | 105132,3943 |
| CAU-SA-48 | BORDE CANAL SALITRE | 2-02-24100-073-2006 | 99829,5458 | 105132,1752 |
| CAU-SA-49 | BORDE CANAL SALITRE | 2-02-24100-073-2006 | 99829,6355 | 105131,9782 |
| CAU-SA-50 | BORDE CANAL SALITRE | 2-02-24100-073-2006 | 99829,9010 | 105131,3479 |
| CAU-SA-51 | BORDE CANAL SALITRE | 2-02-24100-073-2006 | 99829,3943 | 105131,0354 |
| CAU-SA-52 | BORDE CANAL SALITRE | 2-02-24100-073-2006 | 99829,3911 | 105130,6267 |
| CAU-SA-53 | BORDE CANAL SALITRE | 2-02-24100-073-2006 | 99829,2914 | 105130,2895 |
| CAU-SA-54 | BORDE CANAL SALITRE | 2-02-24100-073-2006 | 99829,0857 | 105130,0868 |
| CAU-SA-55 | BORDE CANAL SALITRE | 2-02-24100-073-2006 | 99828,9607 | 105129,4880 |
| CAU-SA-56 | BORDE CANAL SALITRE | 2-02-24100-073-2006 | 99829,0363 | 105128,9837 |
| CAU-SA-57 | BORDE CANAL SALITRE | 2-02-24100-073-2006 | 99828,8547 | 105128,7631 |
| CAU-SA-58 | BORDE CANAL SALITRE | 2-02-24100-073-2006 | 99828,8852 | 105127,8438 |
| CAU-SA-59 | BORDE CANAL SALITRE | 2-02-24100-073-2006 | 99829,0609 | 105126,0329 |
| CAU-SA-60 | BORDE CANAL SALITRE | 2-02-24100-073-2006 | 99829,0625 | 105125,3640 |





### RESOLUCIÓN No. 01048

|           |                     |                     |            |             |
|-----------|---------------------|---------------------|------------|-------------|
| CAU-SA-61 | BORDE CANAL SALITRE | 2-02-24100-073-2006 | 99829,1204 | 105124,9778 |
| CAU-SA-62 | BORDE CANAL SALITRE | 2-02-24100-073-2006 | 99828,8476 | 105124,5310 |
| CAU-SA-63 | BORDE CANAL SALITRE | 2-02-24100-073-2006 | 99828,9120 | 105123,8825 |
| CAU-SA-64 | BORDE CANAL SALITRE | 2-02-24100-073-2006 | 99828,9200 | 105123,6095 |
| CAU-SA-65 | BORDE CANAL SALITRE | 2-02-24100-073-2006 | 99829,0190 | 105122,4588 |
| CAU-SA-66 | BORDE CANAL SALITRE | 2-02-24100-073-2006 | 99828,9166 | 105121,9842 |
| CAU-SA-67 | BORDE CANAL SALITRE | 2-02-24100-073-2006 | 99829,0080 | 105121,4491 |
| CAU-SA-68 | BORDE CANAL SALITRE | 2-02-24100-073-2006 | 99828,9128 | 105121,0763 |
| CAU-SA-69 | BORDE CANAL SALITRE | 2-02-24100-073-2006 | 99828,5893 | 105120,7260 |
| CAU-SA-70 | BORDE CANAL SALITRE | 2-02-24100-073-2006 | 99817,6707 | 104968,6792 |
| CAU-SA-71 | BORDE CANAL SALITRE | 2-02-24100-073-2006 | 99814,3120 | 104921,6795 |
| CAU-SA-72 | BORDE CANAL SALITRE | 2-02-24100-073-2006 | 99810,9096 | 104874,5431 |
| CAU-SA-73 | BORDE CANAL SALITRE | 2-02-24100-073-2006 | 99806,5550 | 104813,7082 |
| CAU-SA-74 | BORDE CANAL SALITRE | 2-02-24100-073-2006 | 99804,3639 | 104807,9872 |
| CAU-SA-75 | BORDE CANAL SALITRE | 2-02-24100-073-2006 | 99795,7025 | 104806,5218 |
| CAU-SA-76 | BORDE CANAL SALITRE | 2-02-24100-073-2006 | 99792,0752 | 104814,7449 |
| CAU-SA-77 | BORDE CANAL SALITRE | 2-02-24100-073-2006 | 99795,0998 | 104856,2521 |
| CAU-SA-78 | BORDE CANAL SALITRE | 2-02-24100-073-2006 | 99813,2245 | 105114,8036 |

|           |                     |                     |            |             |
|-----------|---------------------|---------------------|------------|-------------|
| CAU-SA-79 | BORDE CANAL SALITRE | 2-02-24100-073-2006 | 99814,0292 | 105121,7052 |
| CAU-SA-80 | BORDE CANAL SALITRE | 2-02-24100-073-2006 | 99813,7014 | 105122,0931 |
| CAU-SA-81 | BORDE CANAL SALITRE | 2-02-24100-073-2006 | 99813,6424 | 105122,4866 |
| CAU-SA-82 | BORDE CANAL SALITRE | 2-02-24100-073-2006 | 99813,7812 | 105122,8609 |
| CAU-SA-83 | BORDE CANAL SALITRE | 2-02-24100-073-2006 | 99813,7394 | 105123,4641 |
| CAU-SA-84 | BORDE CANAL SALITRE | 2-02-24100-073-2006 | 99813,9020 | 105123,8420 |
| CAU-SA-85 | BORDE CANAL SALITRE | 2-02-24100-073-2006 | 99813,9795 | 105124,1953 |
| CAU-SA-86 | BORDE CANAL SALITRE | 2-02-24100-073-2006 | 99814,0765 | 105125,3963 |
| CAU-SA-87 | BORDE CANAL SALITRE | 2-02-24100-073-2006 | 99814,3817 | 105126,0622 |



### RESOLUCIÓN No. 01048

|            |                     |                     |            |             |
|------------|---------------------|---------------------|------------|-------------|
| CAU-SA-88  | BORDE CANAL SALITRE | 2-02-24100-073-2006 | 99814,4341 | 105126,6663 |
| CAU-SA-89  | BORDE CANAL SALITRE | 2-02-24100-073-2006 | 99814,8315 | 105127,0360 |
| CAU-SA-90  | BORDE CANAL SALITRE | 2-02-24100-073-2006 | 99815,0144 | 105127,5643 |
| CAU-SA-91  | BORDE CANAL SALITRE | 2-02-24100-073-2006 | 99815,0108 | 105128,0647 |
| CAU-SA-92  | BORDE CANAL SALITRE | 2-02-24100-073-2006 | 99815,3895 | 105128,2407 |
| CAU-SA-93  | BORDE CANAL SALITRE | 2-02-24100-073-2006 | 99815,3744 | 105128,5008 |
| CAU-SA-94  | BORDE CANAL SALITRE | 2-02-24100-073-2006 | 99815,5533 | 105128,8531 |
| CAU-SA-95  | BORDE CANAL SALITRE | 2-02-24100-073-2006 | 99818,0390 | 105131,7730 |
| CAU-SA-96  | BORDE CANAL SALITRE | 2-02-24100-073-2006 | 99819,8240 | 105156,7140 |
| CAU-SA-97  | BORDE CANAL SALITRE | 2-02-24100-073-2006 | 99816,6813 | 105157,7315 |
| CAU-SA-98  | BORDE CANAL SALITRE | 2-02-24100-073-2006 | 99827,2922 | 105306,0013 |
| CAU-SA-99  | BORDE CANAL SALITRE | 2-02-24100-073-2006 | 99832,0014 | 105379,0214 |
| CAU-SA-100 | BORDE CANAL SALITRE | 2-02-24100-073-2006 | 99831,9025 | 105383,3769 |
| CAU-SA-101 | BORDE CANAL SALITRE | 2-02-24100-073-2006 | 99842,0310 | 105522,6972 |
| CAU-SA-102 | BORDE CANAL SALITRE | 2-02-24100-073-2006 | 99843,4890 | 105530,2387 |
| CAU-SA-103 | BORDE CANAL SALITRE | 2-02-24100-073-2006 | 99844,9670 | 105534,4635 |
| CAU-SA-104 | BORDE CANAL SALITRE | 2-02-24100-073-2006 | 99845,1418 | 105537,3979 |
| CAU-SA-105 | BORDE CANAL SALITRE | 2-02-24100-073-2006 | 99877,3768 | 105991,8347 |
| CAU-SA-106 | BORDE CANAL SALITRE | 2-02-24100-073-2006 | 99876,7482 | 106003,0863 |
| CAU-SA-107 | BORDE CANAL SALITRE | 2-02-24100-073-2006 | 99876,8020 | 106003,8580 |
| CAU-SA-108 | BORDE CANAL SALITRE | 2-02-24100-073-2006 | 99882,4260 | 106080,2860 |
| CAU-SA-109 | BORDE CANAL SALITRE | 2-02-24100-073-2006 | 99883,1230 | 106088,7440 |
| CAU-SA-110 | BORDE CANAL SALITRE | 2-02-24100-073-2006 | 99883,5380 | 106100,2960 |
| CAU-SA-111 | BORDE CANAL SALITRE | 2-02-24100-073-2006 | 99884,9940 | 106111,2120 |
| CAU-SA-112 | BORDE CANAL SALITRE | 2-02-24100-073-2006 | 99886,5340 | 106112,9570 |
| CAU-SA-113 | BORDE CANAL SALITRE | 2-02-24100-073-2006 | 99890,1691 | 106158,7232 |
| CAU-SA-114 | BORDE CANAL SALITRE | 2-02-24100-073-2006 | 99891,4331 | 106174,6170 |
| CAU-SA-115 | BORDE CANAL SALITRE | 2-02-24100-073-2006 | 99892,1573 | 106183,9679 |



### RESOLUCIÓN No. 01048

|            |                     |                     |            |             |
|------------|---------------------|---------------------|------------|-------------|
| CAU-SA-116 | BORDE CANAL SALITRE | 2-02-24100-073-2006 | 99893,1761 | 106197,1237 |
| CAU-SA-117 | BORDE CANAL SALITRE | 2-02-24100-073-2006 | 99895,0213 | 106220,9514 |
| CAU-SA-118 | BORDE CANAL SALITRE | 2-02-24100-073-2006 | 99906,1725 | 106220,2796 |
| CAU-CA-01  | BORDE CANAL CAFAM   | 2-02-24100-073-2006 | 96873,6657 | 116626,0963 |
| CAU-CA-02  | BORDE CANAL CAFAM   | 2-02-24100-073-2006 | 96776,7566 | 116634,5174 |
| CAU-CA-03  | BORDE CANAL CAFAM   | 2-02-24100-073-2006 | 96776,2861 | 116634,5583 |
| CAU-CA-04  | BORDE CANAL CAFAM   | 2-02-24100-073-2006 | 96770,7300 | 116635,0010 |
| CAU-CA-05  | BORDE CANAL CAFAM   | 2-02-24100-073-2006 | 96766,1169 | 116635,2279 |
| CAU-CA-06  | BORDE CANAL CAFAM   | 2-02-24100-073-2006 | 96742,3467 | 116637,3110 |
| CAU-CA-07  | BORDE CANAL CAFAM   | 2-02-24100-073-2006 | 96731,0520 | 116639,9130 |

|           |                   |                     |            |             |
|-----------|-------------------|---------------------|------------|-------------|
| CAU-CA-08 | BORDE CANAL CAFAM | 2-02-24100-073-2006 | 96678,4020 | 116626,6640 |
| CAU-CA-09 | BORDE CANAL CAFAM | 2-02-24100-073-2006 | 96676,9164 | 116620,4974 |
| CAU-CA-10 | BORDE CANAL CAFAM | 2-02-24100-073-2006 | 96620,9058 | 116536,2388 |
| CAU-CA-11 | BORDE CANAL CAFAM | 2-02-24100-073-2006 | 96612,5528 | 116527,7977 |
| CAU-CA-12 | BORDE CANAL CAFAM | 2-02-24100-073-2006 | 96591,3724 | 116511,3310 |
| CAU-CA-13 | BORDE CANAL CAFAM | 2-02-24100-073-2006 | 96584,2546 | 116517,6973 |
| CAU-CA-14 | BORDE CANAL CAFAM | 2-02-24100-073-2006 | 96607,0381 | 116534,1262 |
| CAU-CA-15 | BORDE CANAL CAFAM | 2-02-24100-073-2006 | 96614,3931 | 116541,6848 |
| CAU-CA-16 | BORDE CANAL CAFAM | 2-02-24100-073-2006 | 96669,7569 | 116625,3014 |
| CAU-CA-17 | BORDE CANAL CAFAM | 2-02-24100-073-2006 | 96674,5270 | 116629,0390 |
| CAU-CA-18 | BORDE CANAL CAFAM | 2-02-24100-073-2006 | 96731,4420 | 116644,3310 |
| CAU-CA-19 | BORDE CANAL CAFAM | 2-02-24100-073-2006 | 96742,8319 | 116645,2908 |
| CAU-CA-20 | BORDE CANAL CAFAM | 2-02-24100-073-2006 | 96771,3970 | 116642,6750 |
| CAU-CA-21 | BORDE CANAL CAFAM | 2-02-24100-073-2006 | 96775,8102 | 116641,7983 |
| CAU-CA-22 | BORDE CANAL CAFAM | 2-02-24100-073-2006 | 96776,2643 | 116641,7597 |
| CAU-CA-23 | BORDE CANAL CAFAM | 2-02-24100-073-2006 | 96873,1816 | 116633,5140 |
| CAU-CA-24 | BORDE CANAL CAFAM | 2-02-24100-073-2006 | 96884,1033 | 116632,5847 |





### RESOLUCIÓN No. 01048

|            |                          |                     |            |             |
|------------|--------------------------|---------------------|------------|-------------|
| CAU-CA-25  | BORDE CANAL CAFAM        | 2-02-24100-073-2006 | 96887,7753 | 116632,0953 |
| CAU-CA-26  | BORDE CANAL CAFAM        | 2-02-24100-073-2006 | 97062,4505 | 116616,8415 |
| CAU-CA-27  | BORDE CANAL CAFAM        | 2-02-24100-073-2006 | 97132,7453 | 116610,2989 |
| CAU-CA-28  | BORDE CANAL CAFAM        | 2-02-24100-073-2006 | 97135,3756 | 116610,0760 |
| CAU-CA-29  | BORDE CANAL CAFAM        | 2-02-24100-073-2006 | 97138,1284 | 116608,4260 |
| CAU-CA-30  | BORDE CANAL CAFAM        | 2-02-24100-073-2006 | 97137,9500 | 116605,3010 |
| CAU-CA-31  | BORDE CANAL CAFAM        | 2-02-24100-073-2006 | 97137,2396 | 116604,5617 |
| CAU-CA-32  | BORDE CANAL CAFAM        | 2-02-24100-073-2006 | 97136,0906 | 116603,9741 |
| CAU-CA-33  | BORDE CANAL CAFAM        | 2-02-24100-073-2006 | 97133,1877 | 116603,7917 |
| CAU-CA-34  | BORDE CANAL CAFAM        | 2-02-24100-073-2006 | 97061,5745 | 116609,8344 |
| CAU-CA-35  | BORDE CANAL CAFAM        | 2-02-24100-073-2006 | 97051,8849 | 116610,3734 |
| CAU-CA-36  | BORDE CANAL CAFAM        | 2-02-24100-073-2006 | 96887,2649 | 116624,5860 |
| CAU-CA-37  | BORDE CANAL CAFAM        | 2-02-24100-073-2006 | 96883,4869 | 116625,2429 |
| CAU-CA-38  | BORDE CANAL CAFAM        | 2-02-24100-073-2006 | 96873,6657 | 116626,0963 |
| CAU-ASU-01 | BORDE CANAL AVENIDA SUBA | 2-02-24100-073-2006 | 97942,2360 | 116616,5776 |
| CAU-ASU-02 | BORDE CANAL AVENIDA SUBA | 2-02-24100-073-2006 | 97947,5130 | 116613,6012 |
| CAU-ASU-03 | BORDE CANAL AVENIDA SUBA | 2-02-24100-073-2006 | 98200,0007 | 116424,8753 |
| CAU-ASU-04 | BORDE CANAL AVENIDA SUBA | 2-02-24100-073-2006 | 98200,5327 | 116419,0210 |
| CAU-ASU-05 | BORDE CANAL AVENIDA SUBA | 2-02-24100-073-2006 | 97944,8503 | 116610,0991 |
| CAU-ASU-06 | BORDE CANAL AVENIDA SUBA | 2-02-24100-073-2006 | 97940,3629 | 116614,3810 |
| CAU-ASU-07 | BORDE CANAL AVENIDA SUBA | 2-02-24100-073-2006 | 97901,8894 | 116643,2856 |
| CAU-ASU-08 | BORDE CANAL AVENIDA SUBA | 2-02-24100-073-2006 | 97898,0819 | 116644,6682 |
| CAU-ASU-09 | BORDE CANAL AVENIDA SUBA | 2-02-24100-073-2006 | 97885,7271 | 116653,9768 |
| CAU-ASU-10 | BORDE CANAL AVENIDA SUBA | 2-02-24100-073-2006 | 97848,4875 | 116681,7657 |
| CAU-ASU-11 | BORDE CANAL AVENIDA SUBA | 2-02-24100-073-2006 | 97846,8944 | 116682,9545 |
| CAU-ASU-12 | BORDE CANAL AVENIDA SUBA | 2-02-24100-073-2006 | 97792,1069 | 116723,8379 |
| CAU-ASU-13 | BORDE CANAL AVENIDA SUBA | 2-02-24100-073-2006 | 97784,7586 | 116729,0480 |
| CAU-ASU-14 | BORDE CANAL AVENIDA SUBA | 2-02-24100-073-2006 | 97773,7216 | 116736,5110 |



### RESOLUCIÓN No. 01048

|            |                          |                     |            |             |
|------------|--------------------------|---------------------|------------|-------------|
| CAU-ASU-15 | BORDE CANAL AVENIDA SUBA | 2-02-24100-073-2006 | 97762,4211 | 116743,9335 |
| CAU-ASU-16 | BORDE CANAL AVENIDA SUBA | 2-02-24100-073-2006 | 97727,8728 | 116764,4432 |

|            |                          |                     |            |             |
|------------|--------------------------|---------------------|------------|-------------|
| CAU-ASU-17 | BORDE CANAL AVENIDA SUBA | 2-02-24100-073-2006 | 97707,9561 | 116775,0150 |
| CAU-ASU-18 | BORDE CANAL AVENIDA SUBA | 2-02-24100-073-2006 | 97582,3843 | 116835,6926 |
| CAU-ASU-19 | BORDE CANAL AVENIDA SUBA | 2-02-24100-073-2006 | 97492,9129 | 116878,3673 |
| CAU-ASU-20 | BORDE CANAL AVENIDA SUBA | 2-02-24100-073-2006 | 97490,1320 | 116880,6778 |
| CAU-ASU-21 | BORDE CANAL AVENIDA SUBA | 2-02-24100-073-2006 | 97491,7144 | 116883,5230 |
| CAU-ASU-22 | BORDE CANAL AVENIDA SUBA | 2-02-24100-073-2006 | 97495,0750 | 116882,9406 |
| CAU-ASU-23 | BORDE CANAL AVENIDA SUBA | 2-02-24100-073-2006 | 97584,6265 | 116840,1750 |
| CAU-ASU-24 | BORDE CANAL AVENIDA SUBA | 2-02-24100-073-2006 | 97710,1946 | 116779,5256 |
| CAU-ASU-25 | BORDE CANAL AVENIDA SUBA | 2-02-24100-073-2006 | 97730,1755 | 116768,9535 |
| CAU-ASU-26 | BORDE CANAL AVENIDA SUBA | 2-02-24100-073-2006 | 97741,9346 | 116762,2649 |
| CAU-ASU-27 | BORDE CANAL AVENIDA SUBA | 2-02-24100-073-2006 | 97765,2988 | 116748,0589 |
| CAU-ASU-28 | BORDE CANAL AVENIDA SUBA | 2-02-24100-073-2006 | 97776,3985 | 116740,8028 |
| CAU-ASU-29 | BORDE CANAL AVENIDA SUBA | 2-02-24100-073-2006 | 97787,6802 | 116733,0844 |
| CAU-ASU-30 | BORDE CANAL AVENIDA SUBA | 2-02-24100-073-2006 | 97795,1585 | 116727,8827 |
| CAU-ASU-31 | BORDE CANAL AVENIDA SUBA | 2-02-24100-073-2006 | 97849,8183 | 116687,1291 |
| CAU-ASU-32 | BORDE CANAL AVENIDA SUBA | 2-02-24100-073-2006 | 97851,6564 | 116685,7586 |
| CAU-ASU-33 | BORDE CANAL AVENIDA SUBA | 2-02-24100-073-2006 | 97888,9658 | 116657,9413 |
| CAU-ASU-34 | BORDE CANAL AVENIDA SUBA | 2-02-24100-073-2006 | 97896,2466 | 116652,6200 |
| CAU-ASU-35 | BORDE CANAL AVENIDA SUBA | 2-02-24100-073-2006 | 97902,0826 | 116647,7112 |
| CAU-ASU-36 | BORDE CANAL AVENIDA SUBA | 2-02-24100-073-2006 | 97903,7235 | 116645,8015 |
| CAU-ASU-37 | BORDE CANAL AVENIDA SUBA | 2-02-24100-073-2006 | 97942,2360 | 116616,5776 |
| CAU-BOY-01 | BORDE CANAL BOYACA       | 2-02-24100-073-2006 | 97871,8334 | 109797,3093 |
| CAU-BOY-02 | BORDE CANAL BOYACA       | 2-02-24100-073-2006 | 97870,8677 | 109794,9332 |
| CAU-BOY-03 | BORDE CANAL BOYACA       | 2-02-24100-073-2006 | 97751,0542 | 109621,0383 |
| CAU-BOY-04 | BORDE CANAL BOYACA       | 2-02-24100-073-2006 | 97745,7435 | 109612,9573 |



### RESOLUCIÓN No. 01048

|            |                    |                     |            |             |
|------------|--------------------|---------------------|------------|-------------|
| CAU-BOY-05 | BORDE CANAL BOYACA | 2-02-24100-073-2006 | 97743,6419 | 109609,2786 |
| CAU-BOY-06 | BORDE CANAL BOYACA | 2-02-24100-073-2006 | 97738,3284 | 109601,5319 |
| CAU-BOY-07 | BORDE CANAL BOYACA | 2-02-24100-073-2006 | 97728,1646 | 109586,8159 |
| CAU-BOY-08 | BORDE CANAL BOYACA | 2-02-24100-073-2006 | 97717,6340 | 109571,6404 |
| CAU-BOY-09 | BORDE CANAL BOYACA | 2-02-24100-073-2006 | 97706,5260 | 109555,4405 |
| CAU-BOY-10 | BORDE CANAL BOYACA | 2-02-24100-073-2006 | 97697,7968 | 109542,8018 |
| CAU-BOY-11 | BORDE CANAL BOYACA | 2-02-24100-073-2006 | 97696,4625 | 109540,9144 |
| CAU-BOY-12 | BORDE CANAL BOYACA | 2-02-24100-073-2006 | 97691,3131 | 109533,3222 |
| CAU-BOY-13 | BORDE CANAL BOYACA | 2-02-24100-073-2006 | 97678,4381 | 109514,7079 |
| CAU-BOY-14 | BORDE CANAL BOYACA | 2-02-24100-073-2006 | 97667,9099 | 109499,5956 |
| CAU-BOY-15 | BORDE CANAL BOYACA | 2-02-24100-073-2006 | 97662,3441 | 109491,4298 |
| CAU-BOY-16 | BORDE CANAL BOYACA | 2-02-24100-073-2006 | 97651,8635 | 109476,1150 |
| CAU-BOY-17 | BORDE CANAL BOYACA | 2-02-24100-073-2006 | 97645,2433 | 109466,8607 |
| CAU-BOY-18 | BORDE CANAL BOYACA | 2-02-24100-073-2006 | 97631,7519 | 109448,8692 |
| CAU-BOY-19 | BORDE CANAL BOYACA | 2-02-24100-073-2006 | 97625,0833 | 109440,9525 |
| CAU-BOY-20 | BORDE CANAL BOYACA | 2-02-24100-073-2006 | 97617,2918 | 109431,6372 |
| CAU-BOY-21 | BORDE CANAL BOYACA | 2-02-24100-073-2006 | 97593,8592 | 109404,2645 |
| CAU-BOY-22 | BORDE CANAL BOYACA | 2-02-24100-073-2006 | 97586,0630 | 109394,9430 |
| CAU-BOY-23 | BORDE CANAL BOYACA | 2-02-24100-073-2006 | 97583,4659 | 109391,8496 |
| CAU-BOY-24 | BORDE CANAL BOYACA | 2-02-24100-073-2006 | 97578,6281 | 109386,0873 |
| CAU-BOY-25 | BORDE CANAL BOYACA | 2-02-24100-073-2006 | 97576,6973 | 109383,7875 |
| CAU-BOY-26 | BORDE CANAL BOYACA | 2-02-24100-073-2006 | 97571,8424 | 109378,0048 |

|            |                    |                     |            |             |
|------------|--------------------|---------------------|------------|-------------|
| CAU-BOY-27 | BORDE CANAL BOYACA | 2-02-24100-073-2006 | 97569,5171 | 109375,2351 |
| CAU-BOY-28 | BORDE CANAL BOYACA | 2-02-24100-073-2006 | 97566,2295 | 109371,3032 |
| CAU-BOY-29 | BORDE CANAL BOYACA | 2-02-24100-073-2006 | 97535,5870 | 109335,4027 |
| CAU-BOY-30 | BORDE CANAL BOYACA | 2-02-24100-073-2006 | 97521,0568 | 109318,2508 |
| CAU-BOY-31 | BORDE CANAL BOYACA | 2-02-24100-073-2006 | 97519,5315 | 109316,4801 |





### RESOLUCIÓN No. 01048

|            |                    |                     |            |             |
|------------|--------------------|---------------------|------------|-------------|
| CAU-BOY-32 | BORDE CANAL BOYACA | 2-02-24100-073-2006 | 97511,1570 | 109306,4802 |
| CAU-BOY-33 | BORDE CANAL BOYACA | 2-02-24100-073-2006 | 97498,9548 | 109290,5288 |
| CAU-BOY-34 | BORDE CANAL BOYACA | 2-02-24100-073-2006 | 97493,9661 | 109284,4830 |
| CAU-BOY-35 | BORDE CANAL BOYACA | 2-02-24100-073-2006 | 97467,4742 | 109248,1733 |
| CAU-BOY-36 | BORDE CANAL BOYACA | 2-02-24100-073-2006 | 97463,2073 | 109242,3240 |
| CAU-BOY-37 | BORDE CANAL BOYACA | 2-02-24100-073-2006 | 97381,5091 | 109128,9916 |
| CAU-BOY-38 | BORDE CANAL BOYACA | 2-02-24100-073-2006 | 97380,3394 | 109127,3690 |
| CAU-BOY-39 | BORDE CANAL BOYACA | 2-02-24100-073-2006 | 97327,1025 | 109053,5184 |
| CAU-BOY-40 | BORDE CANAL BOYACA | 2-02-24100-073-2006 | 97326,1673 | 109052,1391 |
| CAU-BOY-41 | BORDE CANAL BOYACA | 2-02-24100-073-2006 | 97262,6766 | 108963,8569 |
| CAU-BOY-42 | BORDE CANAL BOYACA | 2-02-24100-073-2006 | 97152,4108 | 108810,5921 |
| CAU-BOY-43 | BORDE CANAL BOYACA | 2-02-24100-073-2006 | 97133,7772 | 108784,4860 |
| CAU-BOY-44 | BORDE CANAL BOYACA | 2-02-24100-073-2006 | 97125,0016 | 108771,2762 |
| CAU-BOY-45 | BORDE CANAL BOYACA | 2-02-24100-073-2006 | 97113,4268 | 108750,9340 |
| CAU-BOY-46 | BORDE CANAL BOYACA | 2-02-24100-073-2006 | 97106,7897 | 108737,4259 |
| CAU-BOY-47 | BORDE CANAL BOYACA | 2-02-24100-073-2006 | 97089,5981 | 108700,0077 |
| CAU-BOY-48 | BORDE CANAL BOYACA | 2-02-24100-073-2006 | 97086,2154 | 108692,6437 |
| CAU-BOY-49 | BORDE CANAL BOYACA | 2-02-24100-073-2006 | 97086,1346 | 108692,4595 |
| CAU-BOY-50 | BORDE CANAL BOYACA | 2-02-24100-073-2006 | 97081,1182 | 108681,0358 |
| CAU-BOY-51 | BORDE CANAL BOYACA | 2-02-24100-073-2006 | 97080,7487 | 108680,1943 |
| CAU-BOY-52 | BORDE CANAL BOYACA | 2-02-24100-073-2006 | 97070,1482 | 108656,8280 |
| CAU-BOY-53 | BORDE CANAL BOYACA | 2-02-24100-073-2006 | 97064,9958 | 108645,7477 |
| CAU-BOY-54 | BORDE CANAL BOYACA | 2-02-24100-073-2006 | 97061,7121 | 108638,8760 |
| CAU-BOY-55 | BORDE CANAL BOYACA | 2-02-24100-073-2006 | 97055,5809 | 108627,7249 |
| CAU-BOY-56 | BORDE CANAL BOYACA | 2-02-24100-073-2006 | 97051,8371 | 108621,8595 |
| CAU-BOY-57 | BORDE CANAL BOYACA | 2-02-24100-073-2006 | 97046,5050 | 108613,6447 |
| CAU-BOY-58 | BORDE CANAL BOYACA | 2-02-24100-073-2006 | 97041,9854 | 108607,1221 |
| CAU-BOY-59 | BORDE CANAL BOYACA | 2-02-24100-073-2006 | 97037,0741 | 108600,6958 |



### RESOLUCIÓN No. 01048

|            |                    |                     |            |             |
|------------|--------------------|---------------------|------------|-------------|
| CAU-BOY-60 | BORDE CANAL BOYACA | 2-02-24100-073-2006 | 97036,4023 | 108599,9008 |
| CAU-BOY-61 | BORDE CANAL BOYACA | 2-02-24100-073-2006 | 97034,7342 | 108597,6833 |
| CAU-BOY-62 | BORDE CANAL BOYACA | 2-02-24100-073-2006 | 97029,0091 | 108591,1907 |
| CAU-BOY-63 | BORDE CANAL BOYACA | 2-02-24100-073-2006 | 97020,8836 | 108582,4814 |
| CAU-BOY-64 | BORDE CANAL BOYACA | 2-02-24100-073-2006 | 97018,0771 | 108579,5642 |
| CAU-BOY-65 | BORDE CANAL BOYACA | 2-02-24100-073-2006 | 97016,9980 | 108578,3886 |
| CAU-BOY-66 | BORDE CANAL BOYACA | 2-02-24100-073-2006 | 96913,7394 | 108466,3977 |
| CAU-BOY-67 | BORDE CANAL BOYACA | 2-02-24100-073-2006 | 96895,4388 | 108448,2475 |
| CAU-BOY-68 | BORDE CANAL BOYACA | 2-02-24100-073-2006 | 96886,6342 | 108439,3323 |
| CAU-BOY-69 | BORDE CANAL BOYACA | 2-02-24100-073-2006 | 96817,1859 | 108369,9134 |
| CAU-BOY-70 | BORDE CANAL BOYACA | 2-02-24100-073-2006 | 96816,6945 | 108369,2989 |
| CAU-BOY-71 | BORDE CANAL BOYACA | 2-02-24100-073-2006 | 96764,1400 | 108316,6970 |
| CAU-BOY-72 | BORDE CANAL BOYACA | 2-02-24100-073-2006 | 96761,4286 | 108314,2366 |
| CAU-BOY-73 | BORDE CANAL BOYACA | 2-02-24100-073-2006 | 96738,3189 | 108290,9770 |

|            |                    |                     |            |             |
|------------|--------------------|---------------------|------------|-------------|
| CAU-BOY-74 | BORDE CANAL BOYACA | 2-02-24100-073-2006 | 96716,1653 | 108268,7564 |
| CAU-BOY-75 | BORDE CANAL BOYACA | 2-02-24100-073-2006 | 96714,5830 | 108267,1692 |
| CAU-BOY-76 | BORDE CANAL BOYACA | 2-02-24100-073-2006 | 96491,5153 | 108043,4267 |
| CAU-BOY-77 | BORDE CANAL BOYACA | 2-02-24100-073-2006 | 96420,5380 | 107972,9240 |
| CAU-BOY-78 | BORDE CANAL BOYACA | 2-02-24100-073-2006 | 96271,3880 | 107824,3081 |
| CAU-BOY-79 | BORDE CANAL BOYACA | 2-02-24100-073-2006 | 96261,9170 | 107825,1901 |
| CAU-BOY-80 | BORDE CANAL BOYACA | 2-02-24100-073-2006 | 96266,6412 | 107829,9248 |
| CAU-BOY-81 | BORDE CANAL BOYACA | 2-02-24100-073-2006 | 96415,5140 | 107978,0187 |
| CAU-BOY-82 | BORDE CANAL BOYACA | 2-02-24100-073-2006 | 96486,5586 | 108048,6096 |
| CAU-BOY-83 | BORDE CANAL BOYACA | 2-02-24100-073-2006 | 96709,4925 | 108272,1925 |
| CAU-BOY-84 | BORDE CANAL BOYACA | 2-02-24100-073-2006 | 96711,0714 | 108273,7759 |
| CAU-BOY-85 | BORDE CANAL BOYACA | 2-02-24100-073-2006 | 96733,0746 | 108295,8432 |
| CAU-BOY-86 | BORDE CANAL BOYACA | 2-02-24100-073-2006 | 96758,8954 | 108321,6235 |



### RESOLUCIÓN No. 01048

|             |                    |                     |            |             |
|-------------|--------------------|---------------------|------------|-------------|
| CAU-BOY-87  | BORDE CANAL BOYACA | 2-02-24100-073-2006 | 96811,3746 | 108374,2609 |
| CAU-BOY-88  | BORDE CANAL BOYACA | 2-02-24100-073-2006 | 96889,3187 | 108451,8656 |
| CAU-BOY-89  | BORDE CANAL BOYACA | 2-02-24100-073-2006 | 96908,5241 | 108471,5219 |
| CAU-BOY-90  | BORDE CANAL BOYACA | 2-02-24100-073-2006 | 96931,3542 | 108495,5560 |
| CAU-BOY-91  | BORDE CANAL BOYACA | 2-02-24100-073-2006 | 97011,7074 | 108582,9605 |
| CAU-BOY-92  | BORDE CANAL BOYACA | 2-02-24100-073-2006 | 97015,7546 | 108587,3681 |
| CAU-BOY-93  | BORDE CANAL BOYACA | 2-02-24100-073-2006 | 97023,5875 | 108596,2765 |
| CAU-BOY-94  | BORDE CANAL BOYACA | 2-02-24100-073-2006 | 97031,6146 | 108606,0400 |
| CAU-BOY-95  | BORDE CANAL BOYACA | 2-02-24100-073-2006 | 97035,6153 | 108611,7919 |
| CAU-BOY-96  | BORDE CANAL BOYACA | 2-02-24100-073-2006 | 97040,2825 | 108618,5332 |
| CAU-BOY-97  | BORDE CANAL BOYACA | 2-02-24100-073-2006 | 97044,9999 | 108625,2650 |
| CAU-BOY-98  | BORDE CANAL BOYACA | 2-02-24100-073-2006 | 97048,5895 | 108631,6313 |
| CAU-BOY-99  | BORDE CANAL BOYACA | 2-02-24100-073-2006 | 97057,7370 | 108648,7305 |
| CAU-BOY-100 | BORDE CANAL BOYACA | 2-02-24100-073-2006 | 97063,0658 | 108660,1098 |
| CAU-BOY-101 | BORDE CANAL BOYACA | 2-02-24100-073-2006 | 97074,0833 | 108684,2214 |
| CAU-BOY-102 | BORDE CANAL BOYACA | 2-02-24100-073-2006 | 97079,1175 | 108695,8449 |
| CAU-BOY-103 | BORDE CANAL BOYACA | 2-02-24100-073-2006 | 97084,0776 | 108706,6502 |
| CAU-BOY-104 | BORDE CANAL BOYACA | 2-02-24100-073-2006 | 97090,2394 | 108720,0714 |
| CAU-BOY-105 | BORDE CANAL BOYACA | 2-02-24100-073-2006 | 97099,6853 | 108740,6211 |
| CAU-BOY-106 | BORDE CANAL BOYACA | 2-02-24100-073-2006 | 97106,6956 | 108754,4343 |
| CAU-BOY-107 | BORDE CANAL BOYACA | 2-02-24100-073-2006 | 97118,5306 | 108775,1587 |
| CAU-BOY-108 | BORDE CANAL BOYACA | 2-02-24100-073-2006 | 97127,2629 | 108788,7744 |
| CAU-BOY-109 | BORDE CANAL BOYACA | 2-02-24100-073-2006 | 97146,1759 | 108814,6318 |
| CAU-BOY-110 | BORDE CANAL BOYACA | 2-02-24100-073-2006 | 97150,6280 | 108820,4121 |
| CAU-BOY-111 | BORDE CANAL BOYACA | 2-02-24100-073-2006 | 97156,7361 | 108828,9179 |
| CAU-BOY-112 | BORDE CANAL BOYACA | 2-02-24100-073-2006 | 97175,3606 | 108854,8465 |
| CAU-BOY-113 | BORDE CANAL BOYACA | 2-02-24100-073-2006 | 97185,9246 | 108869,3887 |
| CAU-BOY-114 | BORDE CANAL BOYACA | 2-02-24100-073-2006 | 97204,5667 | 108895,5646 |





### RESOLUCIÓN No. 01048

|             |                    |                     |            |             |
|-------------|--------------------|---------------------|------------|-------------|
| CAU-BOY-115 | BORDE CANAL BOYACA | 2-02-24100-073-2006 | 97217,6674 | 108913,6226 |
| CAU-BOY-116 | BORDE CANAL BOYACA | 2-02-24100-073-2006 | 97226,5377 | 108926,1108 |
| CAU-BOY-117 | BORDE CANAL BOYACA | 2-02-24100-073-2006 | 97231,4948 | 108932,8649 |
| CAU-BOY-118 | BORDE CANAL BOYACA | 2-02-24100-073-2006 | 97241,9956 | 108947,4455 |
| CAU-BOY-119 | BORDE CANAL BOYACA | 2-02-24100-073-2006 | 97251,4748 | 108960,6338 |
| CAU-BOY-120 | BORDE CANAL BOYACA | 2-02-24100-073-2006 | 97258,6298 | 108970,5772 |

|             |                    |                     |            |             |
|-------------|--------------------|---------------------|------------|-------------|
| CAU-BOY-121 | BORDE CANAL BOYACA | 2-02-24100-073-2006 | 97260,9447 | 108973,6279 |
| CAU-BOY-122 | BORDE CANAL BOYACA | 2-02-24100-073-2006 | 97271,7239 | 108988,5797 |
| CAU-BOY-123 | BORDE CANAL BOYACA | 2-02-24100-073-2006 | 97320,0349 | 109055,7233 |
| CAU-BOY-124 | BORDE CANAL BOYACA | 2-02-24100-073-2006 | 97322,8156 | 109059,2496 |
| CAU-BOY-125 | BORDE CANAL BOYACA | 2-02-24100-073-2006 | 97344,5999 | 109089,8408 |
| CAU-BOY-126 | BORDE CANAL BOYACA | 2-02-24100-073-2006 | 97367,9577 | 109122,0733 |
| CAU-BOY-127 | BORDE CANAL BOYACA | 2-02-24100-073-2006 | 97374,6156 | 109131,3456 |
| CAU-BOY-128 | BORDE CANAL BOYACA | 2-02-24100-073-2006 | 97375,7823 | 109132,9704 |
| CAU-BOY-129 | BORDE CANAL BOYACA | 2-02-24100-073-2006 | 97386,5383 | 109147,9498 |
| CAU-BOY-130 | BORDE CANAL BOYACA | 2-02-24100-073-2006 | 97403,5010 | 109171,7924 |
| CAU-BOY-131 | BORDE CANAL BOYACA | 2-02-24100-073-2006 | 97410,9531 | 109182,0917 |
| CAU-BOY-132 | BORDE CANAL BOYACA | 2-02-24100-073-2006 | 97421,9043 | 109196,9883 |
| CAU-BOY-133 | BORDE CANAL BOYACA | 2-02-24100-073-2006 | 97441,2967 | 109224,0024 |
| CAU-BOY-134 | BORDE CANAL BOYACA | 2-02-24100-073-2006 | 97456,7666 | 109245,7028 |
| CAU-BOY-135 | BORDE CANAL BOYACA | 2-02-24100-073-2006 | 97460,5244 | 109250,8353 |
| CAU-BOY-136 | BORDE CANAL BOYACA | 2-02-24100-073-2006 | 97481,7726 | 109279,8507 |
| CAU-BOY-137 | BORDE CANAL BOYACA | 2-02-24100-073-2006 | 97488,2469 | 109288,1468 |
| CAU-BOY-138 | BORDE CANAL BOYACA | 2-02-24100-073-2006 | 97503,0324 | 109306,9386 |
| CAU-BOY-139 | BORDE CANAL BOYACA | 2-02-24100-073-2006 | 97513,7629 | 109319,7301 |
| CAU-BOY-140 | BORDE CANAL BOYACA | 2-02-24100-073-2006 | 97517,7227 | 109324,5064 |
| CAU-BOY-141 | BORDE CANAL BOYACA | 2-02-24100-073-2006 | 97538,1531 | 109348,4169 |



### RESOLUCIÓN No. 01048

|             |                       |                     |             |             |
|-------------|-----------------------|---------------------|-------------|-------------|
| CAU-BOY-142 | BORDE CANAL BOYACA    | 2-02-24100-073-2006 | 97546,2354  | 109357,8538 |
| CAU-BOY-143 | BORDE CANAL BOYACA    | 2-02-24100-073-2006 | 97553,6110  | 109366,6111 |
| CAU-BOY-144 | BORDE CANAL BOYACA    | 2-02-24100-073-2006 | 97565,4887  | 109379,8449 |
| CAU-BOY-145 | BORDE CANAL BOYACA    | 2-02-24100-073-2006 | 97567,4167  | 109382,0488 |
| CAU-BOY-146 | BORDE CANAL BOYACA    | 2-02-24100-073-2006 | 97572,3362  | 109387,6976 |
| CAU-BOY-147 | BORDE CANAL BOYACA    | 2-02-24100-073-2006 | 97574,2519  | 109390,0164 |
| CAU-BOY-148 | BORDE CANAL BOYACA    | 2-02-24100-073-2006 | 97579,0464  | 109395,8201 |
| CAU-BOY-149 | BORDE CANAL BOYACA    | 2-02-24100-073-2006 | 97579,5050  | 109396,3752 |
| CAU-BOY-150 | BORDE CANAL BOYACA    | 2-02-24100-073-2006 | 97614,1796  | 109437,6891 |
| CAU-BOY-151 | BORDE CANAL BOYACA    | 2-02-24100-073-2006 | 97632,3498  | 109460,6770 |
| CAU-BOY-152 | BORDE CANAL BOYACA    | 2-02-24100-073-2006 | 97637,0454  | 109466,9225 |
| CAU-BOY-153 | BORDE CANAL BOYACA    | 2-02-24100-073-2006 | 97690,5417  | 109543,7040 |
| CAU-BOY-154 | BORDE CANAL BOYACA    | 2-02-24100-073-2006 | 97738,0355  | 109612,6231 |
| CAU-BOY-155 | BORDE CANAL BOYACA    | 2-02-24100-073-2006 | 97741,3665  | 109616,2720 |
| CAU-BOY-156 | BORDE CANAL BOYACA    | 2-02-24100-073-2006 | 97793,9670  | 109692,9850 |
| CAU-BOY-157 | BORDE CANAL BOYACA    | 2-02-24100-073-2006 | 97866,7782  | 109798,0402 |
| CAU-BOY-158 | BORDE CANAL BOYACA    | 2-02-24100-073-2006 | 97868,5831  | 109799,4338 |
| CAU-BOY-159 | BORDE CANAL BOYACA    | 2-02-24100-073-2006 | 97871,8334  | 109797,3093 |
| CAU-RIN-01  | BORDE CANAL RIO NUEVO | 2-02-24100-073-2006 | 99928,5514  | 109638,7787 |
| CAU-RIN-02  | BORDE CANAL RIO NUEVO | 2-02-24100-073-2006 | 99932,7839  | 109640,9817 |
| CAU-RIN-03  | BORDE CANAL RIO NUEVO | 2-02-24100-073-2006 | 100041,0896 | 109727,0858 |
| CAU-RIN-04  | BORDE CANAL RIO NUEVO | 2-02-24100-073-2006 | 100044,1854 | 109728,8330 |
| CAU-RIN-05  | BORDE CANAL RIO NUEVO | 2-02-24100-073-2006 | 100052,2028 | 109735,5215 |
| CAU-RIN-06  | BORDE CANAL RIO NUEVO | 2-02-24100-073-2006 | 100060,7282 | 109746,5537 |
| CAU-RIN-07  | BORDE CANAL RIO NUEVO | 2-02-24100-073-2006 | 100066,5143 | 109757,4320 |
| CAU-RIN-08  | BORDE CANAL RIO NUEVO | 2-02-24100-073-2006 | 100066,5759 | 109757,6122 |
| CAU-RIN-09  | BORDE CANAL RIO NUEVO | 2-02-24100-073-2006 | 100073,3001 | 109753,8274 |



### RESOLUCIÓN No. 01048

|            |                           |                     |             |             |
|------------|---------------------------|---------------------|-------------|-------------|
| CAU-RIN-10 | BORDE CANAL RIO NUEVO     | 2-02-24100-073-2006 | 100063,5655 | 109737,0951 |
| CAU-RIN-11 | BORDE CANAL RIO NUEVO     | 2-02-24100-073-2006 | 100049,6031 | 109722,5577 |
| CAU-RIN-12 | BORDE CANAL RIO NUEVO     | 2-02-24100-073-2006 | 100047,0008 | 109719,6571 |
| CAU-RIN-13 | BORDE CANAL RIO NUEVO     | 2-02-24100-073-2006 | 99938,7344  | 109633,5550 |
| CAU-RIN-14 | BORDE CANAL RIO NUEVO     | 2-02-24100-073-2006 | 99936,3948  | 109632,1071 |
| CAU-RIN-15 | BORDE CANAL RIO NUEVO     | 2-02-24100-073-2006 | 99934,3669  | 109631,0878 |
| CAU-RIN-16 | BORDE CANAL RIO NUEVO     | 2-02-24100-073-2006 | 99928,5514  | 109638,7787 |
| CAU-CAS-01 | BORDE CANAL LA CASTELLANA | 2-02-24100-073-2006 | 101798,4432 | 109092,2874 |
| CAU-CAS-02 | BORDE CANAL LA CASTELLANA | 2-02-24100-073-2006 | 101799,8250 | 109092,2040 |
| CAU-CAS-03 | BORDE CANAL LA CASTELLANA | 2-02-24100-073-2006 | 101827,6630 | 109090,2750 |
| CAU-CAS-04 | BORDE CANAL LA CASTELLANA | 2-02-24100-073-2006 | 101847,5550 | 109088,8110 |
| CAU-CAS-05 | BORDE CANAL LA CASTELLANA | 2-02-24100-073-2006 | 101850,2580 | 109088,6630 |
| CAU-CAS-06 | BORDE CANAL LA CASTELLANA | 2-02-24100-073-2006 | 101862,9140 | 109087,5300 |
| CAU-CAS-07 | BORDE CANAL LA CASTELLANA | 2-02-24100-073-2006 | 101865,4941 | 109086,4870 |
| CAU-CAS-08 | BORDE CANAL LA CASTELLANA | 2-02-24100-073-2006 | 101870,0641 | 109085,3333 |
| CAU-CAS-09 | BORDE CANAL LA CASTELLANA | 2-02-24100-073-2006 | 101870,2290 | 109085,2920 |
| CAU-CAS-10 | BORDE CANAL LA CASTELLANA | 2-02-24100-073-2006 | 101872,7920 | 109084,6730 |
| CAU-CAS-11 | BORDE CANAL LA CASTELLANA | 2-02-24100-073-2006 | 101873,5068 | 109084,4322 |
| CAU-CAS-12 | BORDE CANAL LA CASTELLANA | 2-02-24100-073-2006 | 101873,4203 | 109080,9590 |
| CAU-CAS-13 | BORDE CANAL LA CASTELLANA | 2-02-24100-073-2006 | 101872,8750 | 109080,9130 |
| CAU-CAS-14 | BORDE CANAL LA CASTELLANA | 2-02-24100-073-2006 | 101870,1260 | 109080,6180 |
| CAU-CAS-15 | BORDE CANAL LA CASTELLANA | 2-02-24100-073-2006 | 101870,1038 | 109080,6152 |
| CAU-CAS-16 | BORDE CANAL LA CASTELLANA | 2-02-24100-073-2006 | 101865,4130 | 109080,0299 |
| CAU-CAS-17 | BORDE CANAL LA CASTELLANA | 2-02-24100-073-2006 | 101860,1970 | 109079,3790 |
| CAU-CAS-18 | BORDE CANAL LA CASTELLANA | 2-02-24100-073-2006 | 101847,8130 | 109080,1880 |
| CAU-CAS-19 | BORDE CANAL LA CASTELLANA | 2-02-24100-073-2006 | 101806,9053 | 109083,0858 |
| CAU-CAS-20 | BORDE CANAL LA CASTELLANA | 2-02-24100-073-2006 | 101798,4432 | 109092,2874 |
| CAU-CAS-21 | BORDE CANAL LA CASTELLANA | 2-02-24100-073-2006 | 102177,1740 | 109678,3065 |





### RESOLUCIÓN No. 01048

|            |                           |                     |             |             |
|------------|---------------------------|---------------------|-------------|-------------|
| CAU-CAS-22 | BORDE CANAL LA CASTELLANA | 2-02-24100-073-2006 | 102176,7414 | 109674,8820 |
| CAU-CAS-23 | BORDE CANAL LA CASTELLANA | 2-02-24100-073-2006 | 102176,5948 | 109674,6922 |
| CAU-CAS-24 | BORDE CANAL LA CASTELLANA | 2-02-24100-073-2006 | 102176,2627 | 109674,2669 |
| CAU-CAS-25 | BORDE CANAL LA CASTELLANA | 2-02-24100-073-2006 | 102175,8142 | 109673,6560 |
| CAU-CAS-26 | BORDE CANAL LA CASTELLANA | 2-02-24100-073-2006 | 102175,4820 | 109673,0922 |
| CAU-CAS-27 | BORDE CANAL LA CASTELLANA | 2-02-24100-073-2006 | 102175,1589 | 109672,5414 |
| CAU-CAS-28 | BORDE CANAL LA CASTELLANA | 2-02-24100-073-2006 | 102175,0318 | 109672,2626 |
| CAU-CAS-29 | BORDE CANAL LA CASTELLANA | 2-02-24100-073-2006 | 102174,7952 | 109671,7207 |
| CAU-CAS-30 | BORDE CANAL LA CASTELLANA | 2-02-24100-073-2006 | 102174,5835 | 109671,2129 |
| CAU-CAS-31 | BORDE CANAL LA CASTELLANA | 2-02-24100-073-2006 | 102174,4994 | 109670,9385 |
| CAU-CAS-32 | BORDE CANAL LA CASTELLANA | 2-02-24100-073-2006 | 102174,3282 | 109670,3504 |
| CAU-CAS-33 | BORDE CANAL LA CASTELLANA | 2-02-24100-073-2006 | 102174,1761 | 109669,8297 |
| CAU-CAS-34 | BORDE CANAL LA CASTELLANA | 2-02-24100-073-2006 | 102174,1250 | 109669,5229 |
| CAU-CAS-35 | BORDE CANAL LA CASTELLANA | 2-02-24100-073-2006 | 102174,0394 | 109669,0093 |
| CAU-CAS-36 | BORDE CANAL LA CASTELLANA | 2-02-24100-073-2006 | 102173,9373 | 109668,3702 |
| CAU-CAS-37 | BORDE CANAL LA CASTELLANA | 2-02-24100-073-2006 | 102170,7336 | 109649,1762 |
| CAU-CAS-38 | BORDE CANAL LA CASTELLANA | 2-02-24100-073-2006 | 102167,5912 | 109630,4632 |
| CAU-CAS-39 | BORDE CANAL LA CASTELLANA | 2-02-24100-073-2006 | 102161,0220 | 109592,4541 |

|            |                           |                     |             |             |
|------------|---------------------------|---------------------|-------------|-------------|
| CAU-CAS-40 | BORDE CANAL LA CASTELLANA | 2-02-24100-073-2006 | 102160,5931 | 109588,4661 |
| CAU-CAS-41 | BORDE CANAL LA CASTELLANA | 2-02-24100-073-2006 | 102157,2818 | 109588,9805 |
| CAU-CAS-42 | BORDE CANAL LA CASTELLANA | 2-02-24100-073-2006 | 102158,1580 | 109593,0423 |
| CAU-CAS-43 | BORDE CANAL LA CASTELLANA | 2-02-24100-073-2006 | 102159,1312 | 109599,5692 |
| CAU-CAS-44 | BORDE CANAL LA CASTELLANA | 2-02-24100-073-2006 | 102160,3898 | 109608,0210 |
| CAU-CAS-45 | BORDE CANAL LA CASTELLANA | 2-02-24100-073-2006 | 102162,8136 | 109623,1980 |
| CAU-CAS-46 | BORDE CANAL LA CASTELLANA | 2-02-24100-073-2006 | 102164,0600 | 109630,9051 |
| CAU-CAS-47 | BORDE CANAL LA CASTELLANA | 2-02-24100-073-2006 | 102165,5783 | 109639,7987 |
| CAU-CAS-48 | BORDE CANAL LA CASTELLANA | 2-02-24100-073-2006 | 102166,8601 | 109647,1381 |



### RESOLUCIÓN No. 01048

|            |                               |                     |             |             |
|------------|-------------------------------|---------------------|-------------|-------------|
| CAU-CAS-49 | BORDE CANAL LA CASTELLANA     | 2-02-24100-073-2006 | 102169,9832 | 109664,3011 |
| CAU-CAS-50 | BORDE CANAL LA CASTELLANA     | 2-02-24100-073-2006 | 102170,4766 | 109666,8896 |
| CAU-CAS-51 | BORDE CANAL LA CASTELLANA     | 2-02-24100-073-2006 | 102171,0187 | 109669,8593 |
| CAU-CAS-52 | BORDE CANAL LA CASTELLANA     | 2-02-24100-073-2006 | 102171,2361 | 109671,0349 |
| CAU-CAS-53 | BORDE CANAL LA CASTELLANA     | 2-02-24100-073-2006 | 102171,3030 | 109671,3844 |
| CAU-CAS-54 | BORDE CANAL LA CASTELLANA     | 2-02-24100-073-2006 | 102171,4073 | 109671,6659 |
| CAU-CAS-55 | BORDE CANAL LA CASTELLANA     | 2-02-24100-073-2006 | 102171,5469 | 109672,0364 |
| CAU-CAS-56 | BORDE CANAL LA CASTELLANA     | 2-02-24100-073-2006 | 102171,7209 | 109672,5058 |
| CAU-CAS-57 | BORDE CANAL LA CASTELLANA     | 2-02-24100-073-2006 | 102171,8983 | 109672,8440 |
| CAU-CAS-58 | BORDE CANAL LA CASTELLANA     | 2-02-24100-073-2006 | 102172,2417 | 109673,5277 |
| CAU-CAS-59 | BORDE CANAL LA CASTELLANA     | 2-02-24100-073-2006 | 102172,5454 | 109674,0231 |
| CAU-CAS-60 | BORDE CANAL LA CASTELLANA     | 2-02-24100-073-2006 | 102172,8224 | 109674,4659 |
| CAU-CAS-61 | BORDE CANAL LA CASTELLANA     | 2-02-24100-073-2006 | 102173,0539 | 109674,7753 |
| CAU-CAS-62 | BORDE CANAL LA CASTELLANA     | 2-02-24100-073-2006 | 102173,5332 | 109675,3930 |
| CAU-CAS-63 | BORDE CANAL LA CASTELLANA     | 2-02-24100-073-2006 | 102174,0554 | 109675,9757 |
| CAU-CAS-64 | BORDE CANAL LA CASTELLANA     | 2-02-24100-073-2006 | 102174,8192 | 109676,6933 |
| CAU-CAS-65 | BORDE CANAL LA CASTELLANA     | 2-02-24100-073-2006 | 102175,5709 | 109677,2925 |
| CAU-CAS-66 | BORDE CANAL LA CASTELLANA     | 2-02-24100-073-2006 | 102176,3261 | 109677,8152 |
| CAU-CAS-67 | BORDE CANAL LA CASTELLANA     | 2-02-24100-073-2006 | 102177,1740 | 109678,3065 |
| CAU-CA1-01 | BORDE CANAL CALLEJAS SECTOR 1 | 2-02-24100-073-2006 | 101474,2457 | 112461,9942 |
| CAU-CA1-02 | BORDE CANAL CALLEJAS SECTOR 1 | 2-02-24100-073-2006 | 101481,1026 | 112492,2514 |
| CAU-CA1-03 | BORDE CANAL CALLEJAS SECTOR 1 | 2-02-24100-073-2006 | 101619,9340 | 112428,2360 |
| CAU-CA1-04 | BORDE CANAL CALLEJAS SECTOR 1 | 2-02-24100-073-2006 | 101639,7877 | 112418,2953 |
| CAU-CA1-05 | BORDE CANAL CALLEJAS SECTOR 1 | 2-02-24100-073-2006 | 101654,2691 | 112412,3194 |
| CAU-CA1-06 | BORDE CANAL CALLEJAS SECTOR 1 | 2-02-24100-073-2006 | 101660,3434 | 112409,8129 |
| CAU-CA1-07 | BORDE CANAL CALLEJAS SECTOR 1 | 2-02-24100-073-2006 | 101672,2502 | 112405,5790 |
| CAU-CA1-08 | BORDE CANAL CALLEJAS SECTOR 1 | 2-02-24100-073-2006 | 101686,9752 | 112400,4172 |
| CAU-CA1-09 | BORDE CANAL CALLEJAS SECTOR 1 | 2-02-24100-073-2006 | 101734,9117 | 112387,8823 |



### RESOLUCIÓN No. 01048

|            |                               |                     |             |             |
|------------|-------------------------------|---------------------|-------------|-------------|
| CAU-CA1-10 | BORDE CANAL CALLEJAS SECTOR 1 | 2-02-24100-073-2006 | 101920,4020 | 112356,1880 |
| CAU-CA1-11 | BORDE CANAL CALLEJAS SECTOR 1 | 2-02-24100-073-2006 | 102152,3890 | 112318,4950 |
| CAU-CA1-12 | BORDE CANAL CALLEJAS SECTOR 1 | 2-02-24100-073-2006 | 102416,3070 | 112273,1190 |
| CAU-CA1-13 | BORDE CANAL CALLEJAS SECTOR 1 | 2-02-24100-073-2006 | 102433,8190 | 112266,4580 |
| CAU-CA1-14 | BORDE CANAL CALLEJAS SECTOR 1 | 2-02-24100-073-2006 | 102431,2520 | 112249,8370 |
| CAU-CA1-15 | BORDE CANAL CALLEJAS SECTOR 1 | 2-02-24100-073-2006 | 102414,3110 | 112248,5950 |
| CAU-CA1-16 | BORDE CANAL CALLEJAS SECTOR 1 | 2-02-24100-073-2006 | 102148,2560 | 112293,9810 |
| CAU-CA1-17 | BORDE CANAL CALLEJAS SECTOR 1 | 2-02-24100-073-2006 | 101922,1840 | 112333,1000 |
| CAU-CA1-18 | BORDE CANAL CALLEJAS SECTOR 1 | 2-02-24100-073-2006 | 101915,1860 | 112334,1910 |
| CAU-CA1-19 | BORDE CANAL CALLEJAS SECTOR 1 | 2-02-24100-073-2006 | 101727,6570 | 112367,5710 |

|            |                               |                     |             |             |
|------------|-------------------------------|---------------------|-------------|-------------|
| CAU-CA1-20 | BORDE CANAL CALLEJAS SECTOR 1 | 2-02-24100-073-2006 | 101678,3670 | 112379,9140 |
| CAU-CA1-21 | BORDE CANAL CALLEJAS SECTOR 1 | 2-02-24100-073-2006 | 101662,4730 | 112384,0350 |
| CAU-CA1-22 | BORDE CANAL CALLEJAS SECTOR 1 | 2-02-24100-073-2006 | 101646,0001 | 112390,6770 |
| CAU-CA1-23 | BORDE CANAL CALLEJAS SECTOR 1 | 2-02-24100-073-2006 | 101608,8980 | 112405,6370 |
| CAU-CA1-24 | BORDE CANAL CALLEJAS SECTOR 1 | 2-02-24100-073-2006 | 101566,7230 | 112422,7820 |
| CAU-CA1-25 | BORDE CANAL CALLEJAS SECTOR 1 | 2-02-24100-073-2006 | 101530,7160 | 112439,4060 |
| CAU-CA1-26 | BORDE CANAL CALLEJAS SECTOR 1 | 2-02-24100-073-2006 | 101474,2457 | 112461,9942 |
| CAU-CA2-01 | BORDE CANAL CALLEJAS SECTOR 2 | 2-02-24100-073-2006 | 104920,0930 | 111871,2025 |
| CAU-CA2-02 | BORDE CANAL CALLEJAS SECTOR 2 | 2-02-24100-073-2006 | 104916,5644 | 111857,1911 |
| CAU-CA2-03 | BORDE CANAL CALLEJAS SECTOR 2 | 2-02-24100-073-2006 | 104879,6062 | 111860,3826 |
| CAU-CA2-04 | BORDE CANAL CALLEJAS SECTOR 2 | 2-02-24100-073-2006 | 104862,9427 | 111862,2429 |
| CAU-CA2-05 | BORDE CANAL CALLEJAS SECTOR 2 | 2-02-24100-073-2006 | 104860,8877 | 111862,3241 |
| CAU-CA2-06 | BORDE CANAL CALLEJAS SECTOR 2 | 2-02-24100-073-2006 | 104841,4161 | 111865,5694 |
| CAU-CA2-07 | BORDE CANAL CALLEJAS SECTOR 2 | 2-02-24100-073-2006 | 104822,1435 | 111870,7304 |
| CAU-CA2-08 | BORDE CANAL CALLEJAS SECTOR 2 | 2-02-24100-073-2006 | 104814,9266 | 111872,7899 |
| CAU-CA2-09 | BORDE CANAL CALLEJAS SECTOR 2 | 2-02-24100-073-2006 | 104704,8975 | 111904,0402 |
| CAU-CA2-10 | BORDE CANAL CALLEJAS SECTOR 2 | 2-02-24100-073-2006 | 104691,7510 | 111907,8793 |





### RESOLUCIÓN No. 01048

|            |                               |                     |             |             |
|------------|-------------------------------|---------------------|-------------|-------------|
| CAU-CA2-11 | BORDE CANAL CALLEJAS SECTOR 2 | 2-02-24100-073-2006 | 104628,9784 | 111926,2106 |
| CAU-CA2-12 | BORDE CANAL CALLEJAS SECTOR 2 | 2-02-24100-073-2006 | 104617,8338 | 111928,1786 |
| CAU-CA2-13 | BORDE CANAL CALLEJAS SECTOR 2 | 2-02-24100-073-2006 | 104617,8259 | 111928,1808 |
| CAU-CA2-14 | BORDE CANAL CALLEJAS SECTOR 2 | 2-02-24100-073-2006 | 104579,2230 | 111939,1840 |
| CAU-CA2-15 | BORDE CANAL CALLEJAS SECTOR 2 | 2-02-24100-073-2006 | 104567,7601 | 111942,5656 |
| CAU-CA2-16 | BORDE CANAL CALLEJAS SECTOR 2 | 2-02-24100-073-2006 | 104558,7529 | 111944,4759 |
| CAU-CA2-17 | BORDE CANAL CALLEJAS SECTOR 2 | 2-02-24100-073-2006 | 104548,4840 | 111945,8785 |
| CAU-CA2-18 | BORDE CANAL CALLEJAS SECTOR 2 | 2-02-24100-073-2006 | 104538,1372 | 111946,4811 |
| CAU-CA2-19 | BORDE CANAL CALLEJAS SECTOR 2 | 2-02-24100-073-2006 | 104527,7749 | 111946,2801 |
| CAU-CA2-20 | BORDE CANAL CALLEJAS SECTOR 2 | 2-02-24100-073-2006 | 104524,2970 | 111946,0320 |
| CAU-CA2-21 | BORDE CANAL CALLEJAS SECTOR 2 | 2-02-24100-073-2006 | 104409,9795 | 111930,0405 |
| CAU-CA2-22 | BORDE CANAL CALLEJAS SECTOR 2 | 2-02-24100-073-2006 | 104406,2820 | 111929,4618 |
| CAU-CA2-23 | BORDE CANAL CALLEJAS SECTOR 2 | 2-02-24100-073-2006 | 104252,3922 | 111908,0715 |
| CAU-CA2-24 | BORDE CANAL CALLEJAS SECTOR 2 | 2-02-24100-073-2006 | 104235,3897 | 111906,7762 |
| CAU-CA2-25 | BORDE CANAL CALLEJAS SECTOR 2 | 2-02-24100-073-2006 | 104233,7582 | 111906,8464 |
| CAU-CA2-26 | BORDE CANAL CALLEJAS SECTOR 2 | 2-02-24100-073-2006 | 104226,7098 | 111907,1493 |
| CAU-CA2-27 | BORDE CANAL CALLEJAS SECTOR 2 | 2-02-24100-073-2006 | 104179,3812 | 111909,1836 |
| CAU-CA2-28 | BORDE CANAL CALLEJAS SECTOR 2 | 2-02-24100-073-2006 | 104176,3416 | 111908,6127 |
| CAU-CA2-29 | BORDE CANAL CALLEJAS SECTOR 2 | 2-02-24100-073-2006 | 104140,4314 | 111910,7269 |
| CAU-CA2-30 | BORDE CANAL CALLEJAS SECTOR 2 | 2-02-24100-073-2006 | 104132,9248 | 111911,1688 |
| CAU-CA2-31 | BORDE CANAL CALLEJAS SECTOR 2 | 2-02-24100-073-2006 | 104068,7342 | 111914,9480 |
| CAU-CA2-32 | BORDE CANAL CALLEJAS SECTOR 2 | 2-02-24100-073-2006 | 104057,3193 | 111915,6200 |
| CAU-CA2-33 | BORDE CANAL CALLEJAS SECTOR 2 | 2-02-24100-073-2006 | 104051,6551 | 111915,9535 |
| CAU-CA2-34 | BORDE CANAL CALLEJAS SECTOR 2 | 2-02-24100-073-2006 | 103938,5399 | 111922,9066 |
| CAU-CA2-35 | BORDE CANAL CALLEJAS SECTOR 2 | 2-02-24100-073-2006 | 103930,2976 | 111923,4133 |
| CAU-CA2-36 | BORDE CANAL CALLEJAS SECTOR 2 | 2-02-24100-073-2006 | 103896,1836 | 111925,5102 |
| CAU-CA2-37 | BORDE CANAL CALLEJAS SECTOR 2 | 2-02-24100-073-2006 | 103892,5536 | 111926,4517 |
| CAU-CA2-38 | BORDE CANAL CALLEJAS SECTOR 2 | 2-02-24100-073-2006 | 103869,4231 | 111929,0526 |



### RESOLUCIÓN No. 01048

|            |                               |                     |             |             |
|------------|-------------------------------|---------------------|-------------|-------------|
| CAU-CA2-39 | BORDE CANAL CALLEJAS SECTOR 2 | 2-02-24100-073-2006 | 103840,6646 | 111932,0787 |
| CAU-CA2-40 | BORDE CANAL CALLEJAS SECTOR 2 | 2-02-24100-073-2006 | 103738,5405 | 111941,5868 |

|            |                               |                     |             |             |
|------------|-------------------------------|---------------------|-------------|-------------|
| CAU-CA2-41 | BORDE CANAL CALLEJAS SECTOR 2 | 2-02-24100-073-2006 | 103735,8715 | 111941,6656 |
| CAU-CA2-42 | BORDE CANAL CALLEJAS SECTOR 2 | 2-02-24100-073-2006 | 103677,8987 | 111947,6089 |
| CAU-CA2-43 | BORDE CANAL CALLEJAS SECTOR 2 | 2-02-24100-073-2006 | 103652,0665 | 111950,9631 |
| CAU-CA2-44 | BORDE CANAL CALLEJAS SECTOR 2 | 2-02-24100-073-2006 | 103588,4253 | 111961,6869 |
| CAU-CA2-45 | BORDE CANAL CALLEJAS SECTOR 2 | 2-02-24100-073-2006 | 103559,2698 | 111968,5472 |
| CAU-CA2-46 | BORDE CANAL CALLEJAS SECTOR 2 | 2-02-24100-073-2006 | 103558,0609 | 111968,8316 |
| CAU-CA2-47 | BORDE CANAL CALLEJAS SECTOR 2 | 2-02-24100-073-2006 | 103557,5448 | 111968,9531 |
| CAU-CA2-48 | BORDE CANAL CALLEJAS SECTOR 2 | 2-02-24100-073-2006 | 103530,2224 | 111976,2745 |
| CAU-CA2-49 | BORDE CANAL CALLEJAS SECTOR 2 | 2-02-24100-073-2006 | 103407,7530 | 112013,4488 |
| CAU-CA2-50 | BORDE CANAL CALLEJAS SECTOR 2 | 2-02-24100-073-2006 | 103385,2125 | 112020,1386 |
| CAU-CA2-51 | BORDE CANAL CALLEJAS SECTOR 2 | 2-02-24100-073-2006 | 103218,5893 | 112069,5905 |
| CAU-CA2-52 | BORDE CANAL CALLEJAS SECTOR 2 | 2-02-24100-073-2006 | 103168,6861 | 112083,7138 |
| CAU-CA2-53 | BORDE CANAL CALLEJAS SECTOR 2 | 2-02-24100-073-2006 | 103155,1563 | 112085,8309 |
| CAU-CA2-54 | BORDE CANAL CALLEJAS SECTOR 2 | 2-02-24100-073-2006 | 102856,4465 | 112175,6038 |
| CAU-CA2-55 | BORDE CANAL CALLEJAS SECTOR 2 | 2-02-24100-073-2006 | 102846,5190 | 112179,8901 |
| CAU-CA2-56 | BORDE CANAL CALLEJAS SECTOR 2 | 2-02-24100-073-2006 | 102853,2828 | 112196,0892 |
| CAU-CA2-57 | BORDE CANAL CALLEJAS SECTOR 2 | 2-02-24100-073-2006 | 102861,9367 | 112193,8573 |
| CAU-CA2-58 | BORDE CANAL CALLEJAS SECTOR 2 | 2-02-24100-073-2006 | 103158,9900 | 112104,1531 |
| CAU-CA2-59 | BORDE CANAL CALLEJAS SECTOR 2 | 2-02-24100-073-2006 | 103172,8702 | 112097,8595 |
| CAU-CA2-60 | BORDE CANAL CALLEJAS SECTOR 2 | 2-02-24100-073-2006 | 103223,5289 | 112082,7484 |
| CAU-CA2-61 | BORDE CANAL CALLEJAS SECTOR 2 | 2-02-24100-073-2006 | 103389,3998 | 112032,3827 |
| CAU-CA2-62 | BORDE CANAL CALLEJAS SECTOR 2 | 2-02-24100-073-2006 | 103410,0662 | 112026,1074 |
| CAU-CA2-63 | BORDE CANAL CALLEJAS SECTOR 2 | 2-02-24100-073-2006 | 103532,5831 | 111989,4920 |
| CAU-CA2-64 | BORDE CANAL CALLEJAS SECTOR 2 | 2-02-24100-073-2006 | 103559,5398 | 111982,1055 |
| CAU-CA2-65 | BORDE CANAL CALLEJAS SECTOR 2 | 2-02-24100-073-2006 | 103561,2485 | 111981,7235 |



### RESOLUCIÓN No. 01048

|            |                               |                     |             |             |
|------------|-------------------------------|---------------------|-------------|-------------|
| CAU-CA2-66 | BORDE CANAL CALLEJAS SECTOR 2 | 2-02-24100-073-2006 | 103562,4474 | 111981,4554 |
| CAU-CA2-67 | BORDE CANAL CALLEJAS SECTOR 2 | 2-02-24100-073-2006 | 103590,9030 | 111975,0942 |
| CAU-CA2-68 | BORDE CANAL CALLEJAS SECTOR 2 | 2-02-24100-073-2006 | 103654,5873 | 111964,1013 |
| CAU-CA2-69 | BORDE CANAL CALLEJAS SECTOR 2 | 2-02-24100-073-2006 | 103679,5069 | 111960,9720 |
| CAU-CA2-70 | BORDE CANAL CALLEJAS SECTOR 2 | 2-02-24100-073-2006 | 103737,5140 | 111955,1352 |
| CAU-CA2-71 | BORDE CANAL CALLEJAS SECTOR 2 | 2-02-24100-073-2006 | 103740,4387 | 111954,9288 |
| CAU-CA2-72 | BORDE CANAL CALLEJAS SECTOR 2 | 2-02-24100-073-2006 | 103842,4605 | 111944,0273 |
| CAU-CA2-73 | BORDE CANAL CALLEJAS SECTOR 2 | 2-02-24100-073-2006 | 103871,0173 | 111941,2375 |
| CAU-CA2-74 | BORDE CANAL CALLEJAS SECTOR 2 | 2-02-24100-073-2006 | 103893,3331 | 111939,0563 |
| CAU-CA2-75 | BORDE CANAL CALLEJAS SECTOR 2 | 2-02-24100-073-2006 | 103896,9649 | 111938,8436 |
| CAU-CA2-76 | BORDE CANAL CALLEJAS SECTOR 2 | 2-02-24100-073-2006 | 103923,7594 | 111936,4347 |
| CAU-CA2-77 | BORDE CANAL CALLEJAS SECTOR 2 | 2-02-24100-073-2006 | 104052,8873 | 111929,5132 |
| CAU-CA2-78 | BORDE CANAL CALLEJAS SECTOR 2 | 2-02-24100-073-2006 | 104057,8607 | 111929,2731 |
| CAU-CA2-79 | BORDE CANAL CALLEJAS SECTOR 2 | 2-02-24100-073-2006 | 104069,5482 | 111928,7086 |
| CAU-CA2-80 | BORDE CANAL CALLEJAS SECTOR 2 | 2-02-24100-073-2006 | 104177,0311 | 111923,5180 |
| CAU-CA2-81 | BORDE CANAL CALLEJAS SECTOR 2 | 2-02-24100-073-2006 | 104179,5145 | 111922,9594 |
| CAU-CA2-82 | BORDE CANAL CALLEJAS SECTOR 2 | 2-02-24100-073-2006 | 104215,4917 | 111921,7901 |
| CAU-CA2-83 | BORDE CANAL CALLEJAS SECTOR 2 | 2-02-24100-073-2006 | 104219,8864 | 111921,6472 |
| CAU-CA2-84 | BORDE CANAL CALLEJAS SECTOR 2 | 2-02-24100-073-2006 | 104228,0488 | 111921,3819 |
| CAU-CA2-85 | BORDE CANAL CALLEJAS SECTOR 2 | 2-02-24100-073-2006 | 104234,4903 | 111921,1726 |
| CAU-CA2-86 | BORDE CANAL CALLEJAS SECTOR 2 | 2-02-24100-073-2006 | 104236,4406 | 111921,1092 |
| CAU-CA2-87 | BORDE CANAL CALLEJAS SECTOR 2 | 2-02-24100-073-2006 | 104249,8872 | 111922,6692 |

|            |                               |                     |             |             |
|------------|-------------------------------|---------------------|-------------|-------------|
| CAU-CA2-88 | BORDE CANAL CALLEJAS SECTOR 2 | 2-02-24100-073-2006 | 104333,3573 | 111934,3721 |
| CAU-CA2-89 | BORDE CANAL CALLEJAS SECTOR 2 | 2-02-24100-073-2006 | 104341,0929 | 111935,4567 |
| CAU-CA2-90 | BORDE CANAL CALLEJAS SECTOR 2 | 2-02-24100-073-2006 | 104519,6690 | 111960,5020 |
| CAU-CA2-91 | BORDE CANAL CALLEJAS SECTOR 2 | 2-02-24100-073-2006 | 104537,9044 | 111961,0884 |
| CAU-CA2-92 | BORDE CANAL CALLEJAS SECTOR 2 | 2-02-24100-073-2006 | 104557,1778 | 111959,5253 |





### RESOLUCIÓN No. 01048

|             |                               |                     |             |             |
|-------------|-------------------------------|---------------------|-------------|-------------|
| CAU-CA2-93  | BORDE CANAL CALLEJAS SECTOR 2 | 2-02-24100-073-2006 | 104569,7220 | 111957,2550 |
| CAU-CA2-94  | BORDE CANAL CALLEJAS SECTOR 2 | 2-02-24100-073-2006 | 104577,1429 | 111954,8065 |
| CAU-CA2-95  | BORDE CANAL CALLEJAS SECTOR 2 | 2-02-24100-073-2006 | 104616,7784 | 111943,6555 |
| CAU-CA2-96  | BORDE CANAL CALLEJAS SECTOR 2 | 2-02-24100-073-2006 | 104624,8790 | 111941,4508 |
| CAU-CA2-97  | BORDE CANAL CALLEJAS SECTOR 2 | 2-02-24100-073-2006 | 104819,5634 | 111886,0761 |
| CAU-CA2-98  | BORDE CANAL CALLEJAS SECTOR 2 | 2-02-24100-073-2006 | 104839,8507 | 111882,4970 |
| CAU-CA2-99  | BORDE CANAL CALLEJAS SECTOR 2 | 2-02-24100-073-2006 | 104861,8858 | 111878,7101 |
| CAU-CA2-100 | BORDE CANAL CALLEJAS SECTOR 2 | 2-02-24100-073-2006 | 104879,4310 | 111876,9668 |
| CAU-CA2-101 | BORDE CANAL CALLEJAS SECTOR 2 | 2-02-24100-073-2006 | 104920,0930 | 111871,2025 |
| CAU-CA2-102 | BORDE CANAL CALLEJAS SECTOR 2 | 2-02-24100-073-2006 | 105134,5944 | 111796,4981 |
| CAU-CA2-103 | BORDE CANAL CALLEJAS SECTOR 2 | 2-02-24100-073-2006 | 105137,1278 | 111806,5205 |
| CAU-CA2-104 | BORDE CANAL CALLEJAS SECTOR 2 | 2-02-24100-073-2006 | 105184,2468 | 111790,9700 |
| CAU-CA2-105 | BORDE CANAL CALLEJAS SECTOR 2 | 2-02-24100-073-2006 | 105186,1699 | 111790,3353 |
| CAU-CA2-106 | BORDE CANAL CALLEJAS SECTOR 2 | 2-02-24100-073-2006 | 105377,6643 | 111727,1371 |
| CAU-CA2-107 | BORDE CANAL CALLEJAS SECTOR 2 | 2-02-24100-073-2006 | 105381,6065 | 111721,4191 |
| CAU-CA2-108 | BORDE CANAL CALLEJAS SECTOR 2 | 2-02-24100-073-2006 | 105380,5454 | 111717,4683 |
| CAU-CA2-109 | BORDE CANAL CALLEJAS SECTOR 2 | 2-02-24100-073-2006 | 105372,5684 | 111715,8114 |
| CAU-CA2-110 | BORDE CANAL CALLEJAS SECTOR 2 | 2-02-24100-073-2006 | 105301,9847 | 111740,2968 |
| CAU-CA2-111 | BORDE CANAL CALLEJAS SECTOR 2 | 2-02-24100-073-2006 | 105296,3115 | 111742,2648 |
| CAU-CA2-112 | BORDE CANAL CALLEJAS SECTOR 2 | 2-02-24100-073-2006 | 105294,6636 | 111742,8365 |
| CAU-CA2-113 | BORDE CANAL CALLEJAS SECTOR 2 | 2-02-24100-073-2006 | 105182,7023 | 111780,3704 |
| CAU-CA2-114 | BORDE CANAL CALLEJAS SECTOR 2 | 2-02-24100-073-2006 | 105180,7894 | 111781,0117 |
| CAU-CA2-115 | BORDE CANAL CALLEJAS SECTOR 2 | 2-02-24100-073-2006 | 105134,5944 | 111796,4981 |
| CAU-NZ-01   | BORDE CANAL NIZA              | 2-02-24100-073-2006 | 99744,9501  | 112551,0618 |
| CAU-NZ-02   | BORDE CANAL NIZA              | 2-02-24100-073-2006 | 99763,7223  | 112588,3738 |
| CAU-NZ-03   | BORDE CANAL NIZA              | 2-02-24100-073-2006 | 99765,6823  | 112592,8229 |
| CAU-NZ-04   | BORDE CANAL NIZA              | 2-02-24100-073-2006 | 99795,2560  | 112643,2550 |
| CAU-NZ-05   | BORDE CANAL NIZA              | 2-02-24100-073-2006 | 99813,4790  | 112665,9240 |



### RESOLUCIÓN No. 01048

|           |                  |                     |            |             |
|-----------|------------------|---------------------|------------|-------------|
| CAU-NZ-06 | BORDE CANAL NIZA | 2-02-24100-073-2006 | 99829,4750 | 112689,4429 |
| CAU-NZ-07 | BORDE CANAL NIZA | 2-02-24100-073-2006 | 99832,1442 | 112688,0927 |
| CAU-NZ-08 | BORDE CANAL NIZA | 2-02-24100-073-2006 | 99815,4210 | 112663,8780 |
| CAU-NZ-09 | BORDE CANAL NIZA | 2-02-24100-073-2006 | 99768,8270 | 112591,8650 |
| CAU-NZ-10 | BORDE CANAL NIZA | 2-02-24100-073-2006 | 99767,2323 | 112588,7418 |
| CAU-NZ-11 | BORDE CANAL NIZA | 2-02-24100-073-2006 | 99748,8916 | 112551,9362 |
| CAU-NZ-12 | BORDE CANAL NIZA | 2-02-24100-073-2006 | 99748,6330 | 112551,4169 |
| CAU-NZ-13 | BORDE CANAL NIZA | 2-02-24100-073-2006 | 99674,4073 | 112400,2382 |
| CAU-NZ-14 | BORDE CANAL NIZA | 2-02-24100-073-2006 | 99596,7934 | 112242,5189 |
| CAU-NZ-15 | BORDE CANAL NIZA | 2-02-24100-073-2006 | 99592,6386 | 112233,6774 |
| CAU-NZ-16 | BORDE CANAL NIZA | 2-02-24100-073-2006 | 99589,3469 | 112224,7308 |
| CAU-NZ-17 | BORDE CANAL NIZA | 2-02-24100-073-2006 | 99587,2843 | 112216,5426 |
| CAU-NZ-18 | BORDE CANAL NIZA | 2-02-24100-073-2006 | 99586,1113 | 112210,1718 |
| CAU-NZ-19 | BORDE CANAL NIZA | 2-02-24100-073-2006 | 99582,3830 | 112186,7359 |

|           |                  |                     |            |             |
|-----------|------------------|---------------------|------------|-------------|
| CAU-NZ-20 | BORDE CANAL NIZA | 2-02-24100-073-2006 | 99582,0460 | 112183,8819 |
| CAU-NZ-21 | BORDE CANAL NIZA | 2-02-24100-073-2006 | 99569,7690 | 112139,9979 |
| CAU-NZ-22 | BORDE CANAL NIZA | 2-02-24100-073-2006 | 99565,8590 | 112058,3739 |
| CAU-NZ-23 | BORDE CANAL NIZA | 2-02-24100-073-2006 | 99570,5003 | 112033,9645 |
| CAU-NZ-24 | BORDE CANAL NIZA | 2-02-24100-073-2006 | 99575,4620 | 112021,0669 |
| CAU-NZ-25 | BORDE CANAL NIZA | 2-02-24100-073-2006 | 99590,2432 | 111991,4281 |
| CAU-NZ-26 | BORDE CANAL NIZA | 2-02-24100-073-2006 | 99592,4718 | 111987,9055 |
| CAU-NZ-27 | BORDE CANAL NIZA | 2-02-24100-073-2006 | 99595,8991 | 111978,1726 |
| CAU-NZ-28 | BORDE CANAL NIZA | 2-02-24100-073-2006 | 99587,5396 | 111991,0178 |
| CAU-NZ-29 | BORDE CANAL NIZA | 2-02-24100-073-2006 | 99579,3309 | 112006,3103 |
| CAU-NZ-30 | BORDE CANAL NIZA | 2-02-24100-073-2006 | 99571,3081 | 112020,9239 |
| CAU-NZ-31 | BORDE CANAL NIZA | 2-02-24100-073-2006 | 99568,2226 | 112033,6102 |
| CAU-NZ-32 | BORDE CANAL NIZA | 2-02-24100-073-2006 | 99562,6690 | 112058,4169 |



### RESOLUCIÓN No. 01048

|            |                      |                     |             |             |
|------------|----------------------|---------------------|-------------|-------------|
| CAU-NZ-33  | BORDE CANAL NIZA     | 2-02-24100-073-2006 | 99565,1190  | 112139,7619 |
| CAU-NZ-34  | BORDE CANAL NIZA     | 2-02-24100-073-2006 | 99578,2987  | 112185,1281 |
| CAU-NZ-35  | BORDE CANAL NIZA     | 2-02-24100-073-2006 | 99582,7043  | 112211,6504 |
| CAU-NZ-36  | BORDE CANAL NIZA     | 2-02-24100-073-2006 | 99583,8187  | 112217,5647 |
| CAU-NZ-37  | BORDE CANAL NIZA     | 2-02-24100-073-2006 | 99585,7260  | 112225,1217 |
| CAU-NZ-38  | BORDE CANAL NIZA     | 2-02-24100-073-2006 | 99589,0020  | 112234,1861 |
| CAU-NZ-39  | BORDE CANAL NIZA     | 2-02-24100-073-2006 | 99593,8251  | 112244,5204 |
| CAU-NZ-40  | BORDE CANAL NIZA     | 2-02-24100-073-2006 | 99671,7150  | 112401,9209 |
| CAU-NZ-41  | BORDE CANAL NIZA     | 2-02-24100-073-2006 | 99744,8510  | 112550,8621 |
| CAU-NZ-42  | BORDE CANAL NIZA     | 2-02-24100-073-2006 | 99744,9501  | 112551,0618 |
| CAU-PAS-01 | BORDE CANAL PASADENA | 2-02-24100-073-2006 | 101730,6510 | 113374,0320 |
| CAU-PAS-02 | BORDE CANAL PASADENA | 2-02-24100-073-2006 | 101715,4210 | 113373,4590 |
| CAU-PAS-03 | BORDE CANAL PASADENA | 2-02-24100-073-2006 | 101680,5710 | 113382,9740 |
| CAU-PAS-04 | BORDE CANAL PASADENA | 2-02-24100-073-2006 | 101680,6623 | 113383,7441 |
| CAU-PAS-05 | BORDE CANAL PASADENA | 2-02-24100-073-2006 | 101631,5615 | 113392,5494 |
| CAU-PAS-06 | BORDE CANAL PASADENA | 2-02-24100-073-2006 | 101602,3192 | 113397,4802 |
| CAU-PAS-07 | BORDE CANAL PASADENA | 2-02-24100-073-2006 | 101565,1282 | 113403,8997 |
| CAU-PAS-08 | BORDE CANAL PASADENA | 2-02-24100-073-2006 | 101557,7717 | 113405,3461 |
| CAU-PAS-09 | BORDE CANAL PASADENA | 2-02-24100-073-2006 | 101456,2820 | 113423,2970 |
| CAU-PAS-10 | BORDE CANAL PASADENA | 2-02-24100-073-2006 | 101441,2640 | 113428,6600 |
| CAU-PAS-11 | BORDE CANAL PASADENA | 2-02-24100-073-2006 | 101429,3830 | 113434,8880 |
| CAU-PAS-12 | BORDE CANAL PASADENA | 2-02-24100-073-2006 | 101413,7990 | 113445,9350 |
| CAU-PAS-13 | BORDE CANAL PASADENA | 2-02-24100-073-2006 | 101399,1570 | 113459,2990 |
| CAU-PAS-14 | BORDE CANAL PASADENA | 2-02-24100-073-2006 | 101239,5980 | 113656,5740 |
| CAU-PAS-15 | BORDE CANAL PASADENA | 2-02-24100-073-2006 | 101236,9080 | 113658,9360 |
| CAU-PAS-16 | BORDE CANAL PASADENA | 2-02-24100-073-2006 | 101230,1440 | 113662,4070 |
| CAU-PAS-17 | BORDE CANAL PASADENA | 2-02-24100-073-2006 | 101217,7910 | 113668,3790 |
| CAU-PAS-18 | BORDE CANAL PASADENA | 2-02-24100-073-2006 | 101219,8880 | 113673,3350 |



### RESOLUCIÓN No. 01048

|            |                      |                     |             |             |
|------------|----------------------|---------------------|-------------|-------------|
| CAU-PAS-19 | BORDE CANAL PASADENA | 2-02-24100-073-2006 | 101232,8850 | 113667,8540 |
| CAU-PAS-20 | BORDE CANAL PASADENA | 2-02-24100-073-2006 | 101240,0780 | 113663,9610 |
| CAU-PAS-21 | BORDE CANAL PASADENA | 2-02-24100-073-2006 | 101244,1830 | 113661,1270 |
| CAU-PAS-22 | BORDE CANAL PASADENA | 2-02-24100-073-2006 | 101403,8640 | 113463,5550 |
| CAU-PAS-23 | BORDE CANAL PASADENA | 2-02-24100-073-2006 | 101417,5660 | 113450,1980 |
| CAU-PAS-24 | BORDE CANAL PASADENA | 2-02-24100-073-2006 | 101432,6140 | 113439,9610 |

|            |                       |                     |             |             |
|------------|-----------------------|---------------------|-------------|-------------|
| CAU-PAS-25 | BORDE CANAL PASADENA  | 2-02-24100-073-2006 | 101443,5880 | 113433,8840 |
| CAU-PAS-26 | BORDE CANAL PASADENA  | 2-02-24100-073-2006 | 101458,8030 | 113428,3530 |
| CAU-PAS-27 | BORDE CANAL PASADENA  | 2-02-24100-073-2006 | 101566,0418 | 113408,9151 |
| CAU-PAS-28 | BORDE CANAL PASADENA  | 2-02-24100-073-2006 | 101603,0799 | 113402,4146 |
| CAU-PAS-29 | BORDE CANAL PASADENA  | 2-02-24100-073-2006 | 101668,2697 | 113390,7206 |
| CAU-PAS-30 | BORDE CANAL PASADENA  | 2-02-24100-073-2006 | 101681,9874 | 113388,3312 |
| CAU-PAS-31 | BORDE CANAL PASADENA  | 2-02-24100-073-2006 | 101682,1510 | 113390,0560 |
| CAU-PAS-32 | BORDE CANAL PASADENA  | 2-02-24100-073-2006 | 101701,9820 | 113387,1950 |
| CAU-PAS-33 | BORDE CANAL PASADENA  | 2-02-24100-073-2006 | 101711,7950 | 113383,9600 |
| CAU-PAS-34 | BORDE CANAL PASADENA  | 2-02-24100-073-2006 | 101722,6177 | 113383,5725 |
| CAU-PAS-35 | BORDE CANAL PASADENA  | 2-02-24100-073-2006 | 101731,4109 | 113381,9928 |
| CAU-PAS-36 | BORDE CANAL PASADENA  | 2-02-24100-073-2006 | 101730,6510 | 113374,0320 |
| CAU-NO-01  | BORDE CANAL DEL NORTE | 2-02-24100-073-2006 | 104039,9330 | 114404,3650 |
| CAU-NO-02  | BORDE CANAL DEL NORTE | 2-02-24100-073-2006 | 104040,1480 | 114401,4440 |
| CAU-NO-03  | BORDE CANAL DEL NORTE | 2-02-24100-073-2006 | 104040,0390 | 114369,4340 |
| CAU-NO-04  | BORDE CANAL DEL NORTE | 2-02-24100-073-2006 | 104039,6160 | 114360,4800 |
| CAU-NO-05  | BORDE CANAL DEL NORTE | 2-02-24100-073-2006 | 104034,5332 | 114254,2900 |
| CAU-NO-06  | BORDE CANAL DEL NORTE | 2-02-24100-073-2006 | 104027,7820 | 114113,2460 |
| CAU-NO-07  | BORDE CANAL DEL NORTE | 2-02-24100-073-2006 | 104025,7940 | 114090,4290 |
| CAU-NO-08  | BORDE CANAL DEL NORTE | 2-02-24100-073-2006 | 104015,0800 | 113855,5710 |
| CAU-NO-09  | BORDE CANAL DEL NORTE | 2-02-24100-073-2006 | 104013,6780 | 113839,0210 |





### RESOLUCIÓN No. 01048

|           |                       |                     |             |             |
|-----------|-----------------------|---------------------|-------------|-------------|
| CAU-NO-10 | BORDE CANAL DEL NORTE | 2-02-24100-073-2006 | 104002,7560 | 113678,8360 |
| CAU-NO-11 | BORDE CANAL DEL NORTE | 2-02-24100-073-2006 | 104001,3390 | 113668,2185 |
| CAU-NO-12 | BORDE CANAL DEL NORTE | 2-02-24100-073-2006 | 103998,9940 | 113650,6470 |
| CAU-NO-13 | BORDE CANAL DEL NORTE | 2-02-24100-073-2006 | 103990,6480 | 113622,0320 |
| CAU-NO-14 | BORDE CANAL DEL NORTE | 2-02-24100-073-2006 | 103981,7105 | 113601,8446 |
| CAU-NO-15 | BORDE CANAL DEL NORTE | 2-02-24100-073-2006 | 103980,0594 | 113598,1152 |
| CAU-NO-16 | BORDE CANAL DEL NORTE | 2-02-24100-073-2006 | 103978,8600 | 113595,4060 |
| CAU-NO-17 | BORDE CANAL DEL NORTE | 2-02-24100-073-2006 | 103970,1792 | 113578,9232 |
| CAU-NO-18 | BORDE CANAL DEL NORTE | 2-02-24100-073-2006 | 103957,8226 | 113555,4610 |
| CAU-NO-19 | BORDE CANAL DEL NORTE | 2-02-24100-073-2006 | 103953,8800 | 113547,9750 |
| CAU-NO-20 | BORDE CANAL DEL NORTE | 2-02-24100-073-2006 | 103950,2154 | 113541,0983 |
| CAU-NO-21 | BORDE CANAL DEL NORTE | 2-02-24100-073-2006 | 103934,4030 | 113511,4260 |
| CAU-NO-22 | BORDE CANAL DEL NORTE | 2-02-24100-073-2006 | 103926,6177 | 113496,8168 |
| CAU-NO-23 | BORDE CANAL DEL NORTE | 2-02-24100-073-2006 | 103910,7526 | 113467,0457 |
| CAU-NO-24 | BORDE CANAL DEL NORTE | 2-02-24100-073-2006 | 103897,1318 | 113441,4860 |
| CAU-NO-25 | BORDE CANAL DEL NORTE | 2-02-24100-073-2006 | 103880,2072 | 113409,7267 |
| CAU-NO-26 | BORDE CANAL DEL NORTE | 2-02-24100-073-2006 | 103861,6846 | 113374,9687 |
| CAU-NO-27 | BORDE CANAL DEL NORTE | 2-02-24100-073-2006 | 103840,6645 | 113335,5241 |
| CAU-NO-28 | BORDE CANAL DEL NORTE | 2-02-24100-073-2006 | 103829,1830 | 113313,9790 |
| CAU-NO-29 | BORDE CANAL DEL NORTE | 2-02-24100-073-2006 | 103827,0880 | 113312,1070 |
| CAU-NO-30 | BORDE CANAL DEL NORTE | 2-02-24100-073-2006 | 103821,2000 | 113305,2440 |
| CAU-NO-31 | BORDE CANAL DEL NORTE | 2-02-24100-073-2006 | 103809,7520 | 113311,2860 |
| CAU-NO-32 | BORDE CANAL DEL NORTE | 2-02-24100-073-2006 | 103811,1610 | 113318,4870 |
| CAU-NO-33 | BORDE CANAL DEL NORTE | 2-02-24100-073-2006 | 103812,5750 | 113323,2430 |
| CAU-NO-34 | BORDE CANAL DEL NORTE | 2-02-24100-073-2006 | 103821,8908 | 113340,4747 |
| CAU-NO-35 | BORDE CANAL DEL NORTE | 2-02-24100-073-2006 | 103938,5880 | 113556,3330 |

|           |                       |                     |             |             |
|-----------|-----------------------|---------------------|-------------|-------------|
| CAU-NO-36 | BORDE CANAL DEL NORTE | 2-02-24100-073-2006 | 103963,4690 | 113603,0370 |
|-----------|-----------------------|---------------------|-------------|-------------|



### RESOLUCIÓN No. 01048

|           |                       |                     |             |             |
|-----------|-----------------------|---------------------|-------------|-------------|
| CAU-NO-37 | BORDE CANAL DEL NORTE | 2-02-24100-073-2006 | 103963,6641 | 113603,4713 |
| CAU-NO-38 | BORDE CANAL DEL NORTE | 2-02-24100-073-2006 | 103974,5680 | 113627,7470 |
| CAU-NO-39 | BORDE CANAL DEL NORTE | 2-02-24100-073-2006 | 103985,1570 | 113680,4890 |
| CAU-NO-40 | BORDE CANAL DEL NORTE | 2-02-24100-073-2006 | 103999,0570 | 113844,5830 |
| CAU-NO-41 | BORDE CANAL DEL NORTE | 2-02-24100-073-2006 | 103999,2730 | 113846,3930 |
| CAU-NO-42 | BORDE CANAL DEL NORTE | 2-02-24100-073-2006 | 103999,6740 | 113860,9930 |
| CAU-NO-43 | BORDE CANAL DEL NORTE | 2-02-24100-073-2006 | 104009,5080 | 114087,0130 |
| CAU-NO-44 | BORDE CANAL DEL NORTE | 2-02-24100-073-2006 | 104011,9980 | 114114,4300 |
| CAU-NO-45 | BORDE CANAL DEL NORTE | 2-02-24100-073-2006 | 104017,2698 | 114235,1917 |
| CAU-NO-46 | BORDE CANAL DEL NORTE | 2-02-24100-073-2006 | 104022,7480 | 114360,6810 |
| CAU-NO-47 | BORDE CANAL DEL NORTE | 2-02-24100-073-2006 | 104023,1460 | 114370,4430 |
| CAU-NO-48 | BORDE CANAL DEL NORTE | 2-02-24100-073-2006 | 104024,3100 | 114401,8190 |
| CAU-NO-49 | BORDE CANAL DEL NORTE | 2-02-24100-073-2006 | 104024,2730 | 114404,7980 |
| CAU-NO-50 | BORDE CANAL DEL NORTE | 2-02-24100-073-2006 | 104024,3186 | 114406,9236 |
| CAU-NO-51 | BORDE CANAL DEL NORTE | 2-02-24100-073-2006 | 104024,3561 | 114408,6717 |
| CAU-NO-52 | BORDE CANAL DEL NORTE | 2-02-24100-073-2006 | 104030,5840 | 114698,8970 |
| CAU-NO-53 | BORDE CANAL DEL NORTE | 2-02-24100-073-2006 | 104031,0260 | 114703,8570 |
| CAU-NO-54 | BORDE CANAL DEL NORTE | 2-02-24100-073-2006 | 104042,0500 | 114754,1180 |
| CAU-NO-55 | BORDE CANAL DEL NORTE | 2-02-24100-073-2006 | 104134,0126 | 115014,8881 |
| CAU-NO-56 | BORDE CANAL DEL NORTE | 2-02-24100-073-2006 | 104140,3900 | 115013,1182 |
| CAU-NO-57 | BORDE CANAL DEL NORTE | 2-02-24100-073-2006 | 104051,4000 | 114751,2130 |
| CAU-NO-58 | BORDE CANAL DEL NORTE | 2-02-24100-073-2006 | 104045,9510 | 114703,8750 |
| CAU-NO-59 | BORDE CANAL DEL NORTE | 2-02-24100-073-2006 | 104045,6880 | 114698,7630 |
| CAU-NO-60 | BORDE CANAL DEL NORTE | 2-02-24100-073-2006 | 104044,9320 | 114443,9270 |
| CAU-NO-61 | BORDE CANAL DEL NORTE | 2-02-24100-073-2006 | 104044,6894 | 114439,1832 |
| CAU-NO-62 | BORDE CANAL DEL NORTE | 2-02-24100-073-2006 | 104044,2940 | 114431,4540 |
| CAU-NO-63 | BORDE CANAL DEL NORTE | 2-02-24100-073-2006 | 104042,5390 | 114410,9880 |
| CAU-NO-64 | BORDE CANAL DEL NORTE | 2-02-24100-073-2006 | 104039,9330 | 114404,3650 |



### RESOLUCIÓN No. 01048

|           |                    |                     |            |             |
|-----------|--------------------|---------------------|------------|-------------|
| ZMPA-C-01 | ZMPA CANAL CORTIJO | 2-02-24100-073-2006 | 95239,4101 | 114412,9149 |
| ZMPA-C-02 | ZMPA CANAL CORTIJO | 2-02-24100-073-2006 | 95211,8603 | 114391,2999 |
| ZMPA-C-03 | ZMPA CANAL CORTIJO | 2-02-24100-073-2006 | 95211,2085 | 114392,2281 |
| ZMPA-C-04 | ZMPA CANAL CORTIJO | 2-02-24100-073-2006 | 95135,7111 | 114480,5111 |
| ZMPA-C-05 | ZMPA CANAL CORTIJO | 2-02-24100-073-2006 | 95079,7195 | 114546,2035 |
| ZMPA-C-06 | ZMPA CANAL CORTIJO | 2-02-24100-073-2006 | 95020,9163 | 114615,4059 |
| ZMPA-C-07 | ZMPA CANAL CORTIJO | 2-02-24100-073-2006 | 95009,4795 | 114634,2401 |
| ZMPA-C-08 | ZMPA CANAL CORTIJO | 2-02-24100-073-2006 | 95009,9693 | 114647,3597 |
| ZMPA-C-09 | ZMPA CANAL CORTIJO | 2-02-24100-073-2006 | 95015,9731 | 114658,2289 |
| ZMPA-C-10 | ZMPA CANAL CORTIJO | 2-02-24100-073-2006 | 95124,3539 | 114751,6249 |
| ZMPA-C-11 | ZMPA CANAL CORTIJO | 2-02-24100-073-2006 | 95283,2015 | 114885,9457 |
| ZMPA-C-12 | ZMPA CANAL CORTIJO | 2-02-24100-073-2006 | 95339,3917 | 114933,5569 |
| ZMPA-C-13 | ZMPA CANAL CORTIJO | 2-02-24100-073-2006 | 95404,0863 | 115127,8589 |
| ZMPA-C-14 | ZMPA CANAL CORTIJO | 2-02-24100-073-2006 | 95410,4017 | 115140,9833 |
| ZMPA-C-15 | ZMPA CANAL CORTIJO | 2-02-24100-073-2006 | 95417,8717 | 115147,8205 |
| ZMPA-C-16 | ZMPA CANAL CORTIJO | 2-02-24100-073-2006 | 95505,0923 | 115246,8441 |
| ZMPA-C-17 | ZMPA CANAL CORTIJO | 2-02-24100-073-2006 | 95554,2549 | 115300,0079 |
| ZMPA-C-18 | ZMPA CANAL CORTIJO | 2-02-24100-073-2006 | 95565,4189 | 115312,2997 |

|           |                    |                     |            |             |
|-----------|--------------------|---------------------|------------|-------------|
| ZMPA-C-19 | ZMPA CANAL CORTIJO | 2-02-24100-073-2006 | 95586,3631 | 115325,6839 |
| ZMPA-C-20 | ZMPA CANAL CORTIJO | 2-02-24100-073-2006 | 95626,4459 | 115359,7801 |
| ZMPA-C-21 | ZMPA CANAL CORTIJO | 2-02-24100-073-2006 | 95641,2101 | 115374,7953 |
| ZMPA-C-22 | ZMPA CANAL CORTIJO | 2-02-24100-073-2006 | 95665,1027 | 115335,5901 |
| ZMPA-C-23 | ZMPA CANAL CORTIJO | 2-02-24100-073-2006 | 95652,7505 | 115330,1285 |
| ZMPA-C-24 | ZMPA CANAL CORTIJO | 2-02-24100-073-2006 | 95615,4135 | 115298,0183 |
| ZMPA-C-25 | ZMPA CANAL CORTIJO | 2-02-24100-073-2006 | 95608,4395 | 115293,0517 |
| ZMPA-C-26 | ZMPA CANAL CORTIJO | 2-02-24100-073-2006 | 95589,9709 | 115277,5079 |
| ZMPA-C-27 | ZMPA CANAL CORTIJO | 2-02-24100-073-2006 | 95446,1061 | 115123,7487 |



### RESOLUCIÓN No. 01048

|            |                    |                     |            |             |
|------------|--------------------|---------------------|------------|-------------|
| ZMPA-C-28  | ZMPA CANAL CORTIJO | 2-02-24100-073-2006 | 95439,3703 | 115118,0289 |
| ZMPA-C-29  | ZMPA CANAL CORTIJO | 2-02-24100-073-2006 | 95438,4139 | 115116,5515 |
| ZMPA-C-30  | ZMPA CANAL CORTIJO | 2-02-24100-073-2006 | 95371,7503 | 114922,0771 |
| ZMPA-C-31  | ZMPA CANAL CORTIJO | 2-02-24100-073-2006 | 95367,4569 | 114912,7109 |
| ZMPA-C-32  | ZMPA CANAL CORTIJO | 2-02-24100-073-2006 | 95361,1221 | 114906,2087 |
| ZMPA-C-33  | ZMPA CANAL CORTIJO | 2-02-24100-073-2006 | 95305,9367 | 114858,5533 |
| ZMPA-C-34  | ZMPA CANAL CORTIJO | 2-02-24100-073-2006 | 95157,0853 | 114731,2139 |
| ZMPA-C-35  | ZMPA CANAL CORTIJO | 2-02-24100-073-2006 | 95147,6167 | 114723,1135 |
| ZMPA-C-36  | ZMPA CANAL CORTIJO | 2-02-24100-073-2006 | 95135,6451 | 114714,8037 |
| ZMPA-C-37  | ZMPA CANAL CORTIJO | 2-02-24100-073-2006 | 95046,8151 | 114638,2623 |
| ZMPA-C-38  | ZMPA CANAL CORTIJO | 2-02-24100-073-2006 | 95092,2175 | 114585,3061 |
| ZMPA-C-39  | ZMPA CANAL CORTIJO | 2-02-24100-073-2006 | 95238,5981 | 114413,9485 |
| ZMPA-C-40  | ZMPA CANAL CORTIJO | 2-02-24100-073-2006 | 95239,4101 | 114412,9149 |
| ZMPA-BO-01 | ZMPA CANAL BOLIVIA | 2-02-24100-073-2006 | 96215,8773 | 113718,8739 |
| ZMPA-BO-02 | ZMPA CANAL BOLIVIA | 2-02-24100-073-2006 | 96045,0229 | 113609,8693 |
| ZMPA-BO-03 | ZMPA CANAL BOLIVIA | 2-02-24100-073-2006 | 96032,4987 | 113601,4949 |
| ZMPA-BO-04 | ZMPA CANAL BOLIVIA | 2-02-24100-073-2006 | 96031,0847 | 113603,6819 |
| ZMPA-BO-05 | ZMPA CANAL BOLIVIA | 2-02-24100-073-2006 | 96021,8489 | 113601,0195 |
| ZMPA-BO-06 | ZMPA CANAL BOLIVIA | 2-02-24100-073-2006 | 96008,6897 | 113601,0099 |
| ZMPA-BO-07 | ZMPA CANAL BOLIVIA | 2-02-24100-073-2006 | 95999,2579 | 113602,8049 |
| ZMPA-BO-08 | ZMPA CANAL BOLIVIA | 2-02-24100-073-2006 | 95994,0453 | 113610,9955 |
| ZMPA-BO-09 | ZMPA CANAL BOLIVIA | 2-02-24100-073-2006 | 95985,2755 | 113605,4009 |
| ZMPA-BO-10 | ZMPA CANAL BOLIVIA | 2-02-24100-073-2006 | 95966,3461 | 113608,9511 |
| ZMPA-BO-11 | ZMPA CANAL BOLIVIA | 2-02-24100-073-2006 | 95963,1701 | 113607,4693 |
| ZMPA-BO-12 | ZMPA CANAL BOLIVIA | 2-02-24100-073-2006 | 95926,8355 | 113583,4075 |
| ZMPA-BO-13 | ZMPA CANAL BOLIVIA | 2-02-24100-073-2006 | 95910,7597 | 113573,2803 |
| ZMPA-BO-14 | ZMPA CANAL BOLIVIA | 2-02-24100-073-2006 | 95904,8733 | 113571,6289 |
| ZMPA-BO-15 | ZMPA CANAL BOLIVIA | 2-02-24100-073-2006 | 95904,5445 | 113571,5691 |





### RESOLUCIÓN No. 01048

|            |                    |                     |            |             |
|------------|--------------------|---------------------|------------|-------------|
| ZMPA-BO-16 | ZMPA CANAL BOLIVIA | 2-02-24100-073-2006 | 95726,3675 | 113456,5553 |
| ZMPA-BO-17 | ZMPA CANAL BOLIVIA | 2-02-24100-073-2006 | 95726,3611 | 113456,5511 |
| ZMPA-BO-18 | ZMPA CANAL BOLIVIA | 2-02-24100-073-2006 | 95576,0299 | 113359,6315 |
| ZMPA-BO-19 | ZMPA CANAL BOLIVIA | 2-02-24100-073-2006 | 95555,6693 | 113391,6323 |
| ZMPA-BO-20 | ZMPA CANAL BOLIVIA | 2-02-24100-073-2006 | 95647,7525 | 113445,1967 |
| ZMPA-BO-21 | ZMPA CANAL BOLIVIA | 2-02-24100-073-2006 | 95962,9185 | 113646,2947 |
| ZMPA-BO-22 | ZMPA CANAL BOLIVIA | 2-02-24100-073-2006 | 95973,6293 | 113645,6831 |
| ZMPA-BO-23 | ZMPA CANAL BOLIVIA | 2-02-24100-073-2006 | 95978,4697 | 113644,9023 |
| ZMPA-BO-24 | ZMPA CANAL BOLIVIA | 2-02-24100-073-2006 | 96013,5723 | 113636,8823 |
| ZMPA-BO-25 | ZMPA CANAL BOLIVIA | 2-02-24100-073-2006 | 96014,8161 | 113636,8329 |

|            |                    |                     |            |             |
|------------|--------------------|---------------------|------------|-------------|
| ZMPA-BO-26 | ZMPA CANAL BOLIVIA | 2-02-24100-073-2006 | 96017,3033 | 113637,5597 |
| ZMPA-BO-27 | ZMPA CANAL BOLIVIA | 2-02-24100-073-2006 | 96020,3595 | 113639,5359 |
| ZMPA-BO-28 | ZMPA CANAL BOLIVIA | 2-02-24100-073-2006 | 96021,2797 | 113641,0233 |
| ZMPA-BO-29 | ZMPA CANAL BOLIVIA | 2-02-24100-073-2006 | 96039,7445 | 113652,8501 |
| ZMPA-BO-30 | ZMPA CANAL BOLIVIA | 2-02-24100-073-2006 | 96195,1589 | 113751,2607 |
| ZMPA-BO-31 | ZMPA CANAL BOLIVIA | 2-02-24100-073-2006 | 96303,7371 | 113823,5051 |
| ZMPA-BO-32 | ZMPA CANAL BOLIVIA | 2-02-24100-073-2006 | 96331,3507 | 113841,2015 |
| ZMPA-BO-33 | ZMPA CANAL BOLIVIA | 2-02-24100-073-2006 | 96332,9001 | 113842,9227 |
| ZMPA-BO-34 | ZMPA CANAL BOLIVIA | 2-02-24100-073-2006 | 96341,3593 | 113844,7873 |
| ZMPA-BO-35 | ZMPA CANAL BOLIVIA | 2-02-24100-073-2006 | 96709,9287 | 114079,3825 |
| ZMPA-BO-36 | ZMPA CANAL BOLIVIA | 2-02-24100-073-2006 | 96711,7925 | 114080,8505 |
| ZMPA-BO-37 | ZMPA CANAL BOLIVIA | 2-02-24100-073-2006 | 96743,2557 | 114108,5065 |
| ZMPA-BO-38 | ZMPA CANAL BOLIVIA | 2-02-24100-073-2006 | 96749,3061 | 114108,8261 |
| ZMPA-BO-39 | ZMPA CANAL BOLIVIA | 2-02-24100-073-2006 | 96783,7307 | 114139,7895 |
| ZMPA-BO-40 | ZMPA CANAL BOLIVIA | 2-02-24100-073-2006 | 96787,2221 | 114142,5991 |
| ZMPA-BO-41 | ZMPA CANAL BOLIVIA | 2-02-24100-073-2006 | 96799,0611 | 114073,0047 |
| ZMPA-BO-42 | ZMPA CANAL BOLIVIA | 2-02-24100-073-2006 | 96792,9361 | 114070,8475 |



### RESOLUCIÓN No. 01048

|            |                    |                     |            |             |
|------------|--------------------|---------------------|------------|-------------|
| ZMPA-BO-43 | ZMPA CANAL BOLIVIA | 2-02-24100-073-2006 | 96760,0545 | 114057,7409 |
| ZMPA-BO-44 | ZMPA CANAL BOLIVIA | 2-02-24100-073-2006 | 96755,3373 | 114057,1503 |
| ZMPA-BO-45 | ZMPA CANAL BOLIVIA | 2-02-24100-073-2006 | 96737,6733 | 114045,8721 |
| ZMPA-BO-46 | ZMPA CANAL BOLIVIA | 2-02-24100-073-2006 | 96734,5891 | 114043,3445 |
| ZMPA-BO-47 | ZMPA CANAL BOLIVIA | 2-02-24100-073-2006 | 96639,8041 | 113984,0535 |
| ZMPA-BO-48 | ZMPA CANAL BOLIVIA | 2-02-24100-073-2006 | 96629,4233 | 113977,5599 |
| ZMPA-BO-49 | ZMPA CANAL BOLIVIA | 2-02-24100-073-2006 | 96362,8239 | 113810,7937 |
| ZMPA-BO-50 | ZMPA CANAL BOLIVIA | 2-02-24100-073-2006 | 96333,1063 | 113792,2043 |
| ZMPA-BO-51 | ZMPA CANAL BOLIVIA | 2-02-24100-073-2006 | 96215,8773 | 113718,8739 |
| ZMPA-SA-01 | ZMPA CANAL SALITRE | 2-02-24100-073-2006 | 99816,9710 | 104803,1590 |
| ZMPA-SA-02 | ZMPA CANAL SALITRE | 2-02-24100-073-2006 | 99783,3507 | 104801,0734 |
| ZMPA-SA-03 | ZMPA CANAL SALITRE | 2-02-24100-073-2006 | 99778,3666 | 104812,3728 |
| ZMPA-SA-04 | ZMPA CANAL SALITRE | 2-02-24100-073-2006 | 99781,6342 | 104857,2147 |
| ZMPA-SA-05 | ZMPA CANAL SALITRE | 2-02-24100-073-2006 | 99799,7794 | 105116,0580 |
| ZMPA-SA-06 | ZMPA CANAL SALITRE | 2-02-24100-073-2006 | 99800,2938 | 105120,4704 |
| ZMPA-SA-07 | ZMPA CANAL SALITRE | 2-02-24100-073-2006 | 99799,7766 | 105123,9207 |
| ZMPA-SA-08 | ZMPA CANAL SALITRE | 2-02-24100-073-2006 | 99800,1128 | 105124,8280 |
| ZMPA-SA-09 | ZMPA CANAL SALITRE | 2-02-24100-073-2006 | 99800,0460 | 105125,7948 |
| ZMPA-SA-10 | ZMPA CANAL SALITRE | 2-02-24100-073-2006 | 99800,6846 | 105127,2795 |
| ZMPA-SA-11 | ZMPA CANAL SALITRE | 2-02-24100-073-2006 | 99800,8120 | 105128,8568 |
| ZMPA-SA-12 | ZMPA CANAL SALITRE | 2-02-24100-073-2006 | 99801,1344 | 105129,5602 |
| ZMPA-SA-13 | ZMPA CANAL SALITRE | 2-02-24100-073-2006 | 99801,4337 | 105133,0104 |
| ZMPA-SA-14 | ZMPA CANAL SALITRE | 2-02-24100-073-2006 | 99801,4754 | 105133,0492 |
| ZMPA-SA-15 | ZMPA CANAL SALITRE | 2-02-24100-073-2006 | 99801,4500 | 105136,6483 |
| ZMPA-SA-16 | ZMPA CANAL SALITRE | 2-02-24100-073-2006 | 99804,9705 | 105138,2847 |
| ZMPA-SA-17 | ZMPA CANAL SALITRE | 2-02-24100-073-2006 | 99805,6034 | 105147,1282 |
| ZMPA-SA-18 | ZMPA CANAL SALITRE | 2-02-24100-073-2006 | 99802,4608 | 105148,1457 |
| ZMPA-SA-19 | ZMPA CANAL SALITRE | 2-02-24100-073-2006 | 99813,8233 | 105306,9175 |



### RESOLUCIÓN No. 01048

|            |                    |                     |            |             |
|------------|--------------------|---------------------|------------|-------------|
| ZMPA-SA-20 | ZMPA CANAL SALITRE | 2-02-24100-073-2006 | 99818,4915 | 105379,3032 |
| ZMPA-SA-21 | ZMPA CANAL SALITRE | 2-02-24100-073-2006 | 99818,3914 | 105383,7139 |

|            |                    |                     |            |             |
|------------|--------------------|---------------------|------------|-------------|
| ZMPA-SA-22 | ZMPA CANAL SALITRE | 2-02-24100-073-2006 | 99828,6245 | 105524,4741 |
| ZMPA-SA-23 | ZMPA CANAL SALITRE | 2-02-24100-073-2006 | 99830,4212 | 105533,7675 |
| ZMPA-SA-24 | ZMPA CANAL SALITRE | 2-02-24100-073-2006 | 99831,6028 | 105537,1451 |
| ZMPA-SA-25 | ZMPA CANAL SALITRE | 2-02-24100-073-2006 | 99831,6703 | 105538,2771 |
| ZMPA-SA-26 | ZMPA CANAL SALITRE | 2-02-24100-073-2006 | 99863,9106 | 105992,7899 |
| ZMPA-SA-27 | ZMPA CANAL SALITRE | 2-02-24100-073-2006 | 99863,2809 | 106004,0247 |
| ZMPA-SA-28 | ZMPA CANAL SALITRE | 2-02-24100-073-2006 | 99863,3365 | 106004,8226 |
| ZMPA-SA-29 | ZMPA CANAL SALITRE | 2-02-24100-073-2006 | 99868,9667 | 106081,3358 |
| ZMPA-SA-30 | ZMPA CANAL SALITRE | 2-02-24100-073-2006 | 99869,6429 | 106089,5411 |
| ZMPA-SA-31 | ZMPA CANAL SALITRE | 2-02-24100-073-2006 | 99870,0702 | 106101,4334 |
| ZMPA-SA-32 | ZMPA CANAL SALITRE | 2-02-24100-073-2006 | 99872,1553 | 106117,0665 |
| ZMPA-SA-33 | ZMPA CANAL SALITRE | 2-02-24100-073-2006 | 99873,4329 | 106118,5141 |
| ZMPA-SA-34 | ZMPA CANAL SALITRE | 2-02-24100-073-2006 | 99876,7115 | 106159,7921 |
| ZMPA-SA-35 | ZMPA CANAL SALITRE | 2-02-24100-073-2006 | 99877,9734 | 106175,6594 |
| ZMPA-SA-36 | ZMPA CANAL SALITRE | 2-02-24100-073-2006 | 99878,6976 | 106185,0103 |
| ZMPA-SA-37 | ZMPA CANAL SALITRE | 2-02-24100-073-2006 | 99879,7164 | 106198,1661 |
| ZMPA-SA-38 | ZMPA CANAL SALITRE | 2-02-24100-073-2006 | 99881,5616 | 106221,9938 |
| ZMPA-SA-39 | ZMPA CANAL SALITRE | 2-02-24100-073-2006 | 99919,6337 | 106219,2567 |
| ZMPA-SA-40 | ZMPA CANAL SALITRE | 2-02-24100-073-2006 | 99917,7191 | 106194,0618 |
| ZMPA-SA-41 | ZMPA CANAL SALITRE | 2-02-24100-073-2006 | 99916,7236 | 106180,9604 |
| ZMPA-SA-42 | ZMPA CANAL SALITRE | 2-02-24100-073-2006 | 99916,0318 | 106171,8566 |
| ZMPA-SA-43 | ZMPA CANAL SALITRE | 2-02-24100-073-2006 | 99914,7646 | 106154,8797 |
| ZMPA-SA-44 | ZMPA CANAL SALITRE | 2-02-24100-073-2006 | 99911,8261 | 106115,5118 |
| ZMPA-SA-45 | ZMPA CANAL SALITRE | 2-02-24100-073-2006 | 99913,2092 | 106113,1238 |
| ZMPA-SA-46 | ZMPA CANAL SALITRE | 2-02-24100-073-2006 | 99911,2572 | 106088,6705 |



### RESOLUCIÓN No. 01048

|            |                    |                     |            |             |
|------------|--------------------|---------------------|------------|-------------|
| ZMPA-SA-47 | ZMPA CANAL SALITRE | 2-02-24100-073-2006 | 99912,9178 | 106083,1486 |
| ZMPA-SA-48 | ZMPA CANAL SALITRE | 2-02-24100-073-2006 | 99911,2928 | 106074,9755 |
| ZMPA-SA-49 | ZMPA CANAL SALITRE | 2-02-24100-073-2006 | 99912,1067 | 106073,5512 |
| ZMPA-SA-50 | ZMPA CANAL SALITRE | 2-02-24100-073-2006 | 99909,9210 | 106044,6717 |
| ZMPA-SA-51 | ZMPA CANAL SALITRE | 2-02-24100-073-2006 | 99908,0358 | 106037,9692 |
| ZMPA-SA-52 | ZMPA CANAL SALITRE | 2-02-24100-073-2006 | 99907,5427 | 106031,6905 |
| ZMPA-SA-53 | ZMPA CANAL SALITRE | 2-02-24100-073-2006 | 99906,2431 | 106015,1410 |
| ZMPA-SA-54 | ZMPA CANAL SALITRE | 2-02-24100-073-2006 | 99906,0358 | 106012,5007 |
| ZMPA-SA-55 | ZMPA CANAL SALITRE | 2-02-24100-073-2006 | 99906,0587 | 105996,9692 |
| ZMPA-SA-56 | ZMPA CANAL SALITRE | 2-02-24100-073-2006 | 99901,5456 | 105935,9783 |
| ZMPA-SA-57 | ZMPA CANAL SALITRE | 2-02-24100-073-2006 | 99895,5732 | 105846,9036 |
| ZMPA-SA-58 | ZMPA CANAL SALITRE | 2-02-24100-073-2006 | 99874,0542 | 105554,4638 |
| ZMPA-SA-59 | ZMPA CANAL SALITRE | 2-02-24100-073-2006 | 99871,4086 | 105541,7558 |
| ZMPA-SA-60 | ZMPA CANAL SALITRE | 2-02-24100-073-2006 | 99871,3345 | 105540,6151 |
| ZMPA-SA-61 | ZMPA CANAL SALITRE | 2-02-24100-073-2006 | 99871,3309 | 105540,5508 |
| ZMPA-SA-62 | ZMPA CANAL SALITRE | 2-02-24100-073-2006 | 99872,0364 | 105528,9392 |
| ZMPA-SA-63 | ZMPA CANAL SALITRE | 2-02-24100-073-2006 | 99861,3473 | 105382,2331 |
| ZMPA-SA-64 | ZMPA CANAL SALITRE | 2-02-24100-073-2006 | 99860,2700 | 105376,3592 |
| ZMPA-SA-65 | ZMPA CANAL SALITRE | 2-02-24100-073-2006 | 99844,1847 | 105144,2708 |
| ZMPA-SA-66 | ZMPA CANAL SALITRE | 2-02-24100-073-2006 | 99842,7363 | 105144,1501 |
| ZMPA-SA-67 | ZMPA CANAL SALITRE | 2-02-24100-073-2006 | 99842,9813 | 105143,8591 |
| ZMPA-SA-68 | ZMPA CANAL SALITRE | 2-02-24100-073-2006 | 99842,8334 | 105140,8067 |

|            |                    |                     |            |             |
|------------|--------------------|---------------------|------------|-------------|
| ZMPA-SA-69 | ZMPA CANAL SALITRE | 2-02-24100-073-2006 | 99844,6307 | 105136,2467 |
| ZMPA-SA-70 | ZMPA CANAL SALITRE | 2-02-24100-073-2006 | 99843,7318 | 105134,9003 |
| ZMPA-SA-71 | ZMPA CANAL SALITRE | 2-02-24100-073-2006 | 99844,0623 | 105134,3249 |
| ZMPA-SA-72 | ZMPA CANAL SALITRE | 2-02-24100-073-2006 | 99843,7687 | 105133,2024 |
| ZMPA-SA-73 | ZMPA CANAL SALITRE | 2-02-24100-073-2006 | 99846,8328 | 105125,9284 |





### RESOLUCIÓN No. 01048

|            |                    |                     |            |             |
|------------|--------------------|---------------------|------------|-------------|
| ZMPA-SA-74 | ZMPA CANAL SALITRE | 2-02-24100-073-2006 | 99842,9845 | 105123,5554 |
| ZMPA-SA-75 | ZMPA CANAL SALITRE | 2-02-24100-073-2006 | 99843,1985 | 105122,1283 |
| ZMPA-SA-76 | ZMPA CANAL SALITRE | 2-02-24100-073-2006 | 99842,7211 | 105121,3466 |
| ZMPA-SA-77 | ZMPA CANAL SALITRE | 2-02-24100-073-2006 | 99842,7990 | 105120,8906 |
| ZMPA-SA-78 | ZMPA CANAL SALITRE | 2-02-24100-073-2006 | 99841,8766 | 105117,2805 |
| ZMPA-SA-79 | ZMPA CANAL SALITRE | 2-02-24100-073-2006 | 99831,1362 | 104967,7146 |
| ZMPA-SA-80 | ZMPA CANAL SALITRE | 2-02-24100-073-2006 | 99827,7776 | 104920,7172 |
| ZMPA-SA-81 | ZMPA CANAL SALITRE | 2-02-24100-073-2006 | 99827,7769 | 104920,7076 |
| ZMPA-SA-82 | ZMPA CANAL SALITRE | 2-02-24100-073-2006 | 99824,3749 | 104873,5752 |
| ZMPA-SA-83 | ZMPA CANAL SALITRE | 2-02-24100-073-2006 | 99819,8776 | 104810,7486 |
| ZMPA-SA-84 | ZMPA CANAL SALITRE | 2-02-24100-073-2006 | 99816,9710 | 104803,1590 |
| ZMPA-CA-01 | ZMPA CANAL CAFAM   | 2-02-24100-073-2006 | 96901,8835 | 116636,4755 |
| ZMPA-CA-02 | ZMPA CANAL CAFAM   | 2-02-24100-073-2006 | 97055,1289 | 116621,7129 |
| ZMPA-CA-03 | ZMPA CANAL CAFAM   | 2-02-24100-073-2006 | 97143,8071 | 116612,9191 |
| ZMPA-CA-04 | ZMPA CANAL CAFAM   | 2-02-24100-073-2006 | 97136,5861 | 116590,4787 |
| ZMPA-CA-05 | ZMPA CANAL CAFAM   | 2-02-24100-073-2006 | 97133,0425 | 116590,2561 |
| ZMPA-CA-06 | ZMPA CANAL CAFAM   | 2-02-24100-073-2006 | 97060,6319 | 116596,3661 |
| ZMPA-CA-07 | ZMPA CANAL CAFAM   | 2-02-24100-073-2006 | 97050,9293 | 116596,9057 |
| ZMPA-CA-08 | ZMPA CANAL CAFAM   | 2-02-24100-073-2006 | 96885,5249 | 116611,1861 |
| ZMPA-CA-09 | ZMPA CANAL CAFAM   | 2-02-24100-073-2006 | 96881,7431 | 116611,8435 |
| ZMPA-CA-10 | ZMPA CANAL CAFAM   | 2-02-24100-073-2006 | 96870,3037 | 116612,8377 |
| ZMPA-CA-11 | ZMPA CANAL CAFAM   | 2-02-24100-073-2006 | 96778,1767 | 116620,8433 |
| ZMPA-CA-12 | ZMPA CANAL CAFAM   | 2-02-24100-073-2006 | 96775,1657 | 116621,1049 |
| ZMPA-CA-13 | ZMPA CANAL CAFAM   | 2-02-24100-073-2006 | 96769,8621 | 116621,5273 |
| ZMPA-CA-14 | ZMPA CANAL CAFAM   | 2-02-24100-073-2006 | 96765,1957 | 116621,7569 |
| ZMPA-CA-15 | ZMPA CANAL CAFAM   | 2-02-24100-073-2006 | 96740,2319 | 116623,9447 |
| ZMPA-CA-16 | ZMPA CANAL CAFAM   | 2-02-24100-073-2006 | 96730,2885 | 116626,2353 |
| ZMPA-CA-17 | ZMPA CANAL CAFAM   | 2-02-24100-073-2006 | 96690,4341 | 116618,9673 |



### RESOLUCIÓN No. 01048

|            |                  |                     |            |             |
|------------|------------------|---------------------|------------|-------------|
| ZMPA-CA-18 | ZMPA CANAL CAFAM | 2-02-24100-073-2006 | 96689,4815 | 116615,0133 |
| ZMPA-CA-19 | ZMPA CANAL CAFAM | 2-02-24100-073-2006 | 96631,4233 | 116527,6743 |
| ZMPA-CA-20 | ZMPA CANAL CAFAM | 2-02-24100-073-2006 | 96621,5085 | 116517,6551 |
| ZMPA-CA-21 | ZMPA CANAL CAFAM | 2-02-24100-073-2006 | 96601,7531 | 116502,4487 |
| ZMPA-CA-22 | ZMPA CANAL CAFAM | 2-02-24100-073-2006 | 96601,4491 | 116501,9657 |
| ZMPA-CA-23 | ZMPA CANAL CAFAM | 2-02-24100-073-2006 | 96573,8033 | 116526,8049 |
| ZMPA-CA-24 | ZMPA CANAL CAFAM | 2-02-24100-073-2006 | 96598,1855 | 116544,3863 |
| ZMPA-CA-25 | ZMPA CANAL CAFAM | 2-02-24100-073-2006 | 96603,8355 | 116550,1927 |
| ZMPA-CA-26 | ZMPA CANAL CAFAM | 2-02-24100-073-2006 | 96659,7085 | 116634,5785 |
| ZMPA-CA-27 | ZMPA CANAL CAFAM | 2-02-24100-073-2006 | 96662,4767 | 116636,7475 |
| ZMPA-CA-28 | ZMPA CANAL CAFAM | 2-02-24100-073-2006 | 96732,0697 | 116657,9319 |
| ZMPA-CA-29 | ZMPA CANAL CAFAM | 2-02-24100-073-2006 | 96742,8811 | 116658,8429 |
| ZMPA-CA-30 | ZMPA CANAL CAFAM | 2-02-24100-073-2006 | 96773,3331 | 116656,0543 |
| ZMPA-CA-31 | ZMPA CANAL CAFAM | 2-02-24100-073-2006 | 96775,8243 | 116655,5593 |

|             |                         |                     |            |             |
|-------------|-------------------------|---------------------|------------|-------------|
| ZMPA-CA-32  | ZMPA CANAL CAFAM        | 2-02-24100-073-2006 | 96869,1611 | 116639,3891 |
| ZMPA-CA-33  | ZMPA CANAL CAFAM        | 2-02-24100-073-2006 | 96901,8835 | 116636,4755 |
| ZMPA-ASU-01 | ZMPA CANAL AVENIDA SUBA | 2-02-24100-073-2006 | 98209,8969 | 116434,3493 |
| ZMPA-ASU-02 | ZMPA CANAL AVENIDA SUBA | 2-02-24100-073-2006 | 98193,8511 | 116407,1127 |
| ZMPA-ASU-03 | ZMPA CANAL AVENIDA SUBA | 2-02-24100-073-2006 | 98192,4509 | 116408,2075 |
| ZMPA-ASU-04 | ZMPA CANAL AVENIDA SUBA | 2-02-24100-073-2006 | 97936,0529 | 116599,8339 |
| ZMPA-ASU-05 | ZMPA CANAL AVENIDA SUBA | 2-02-24100-073-2006 | 97931,0433 | 116604,6139 |
| ZMPA-ASU-06 | ZMPA CANAL AVENIDA SUBA | 2-02-24100-073-2006 | 97897,2817 | 116630,5963 |
| ZMPA-ASU-07 | ZMPA CANAL AVENIDA SUBA | 2-02-24100-073-2006 | 97891,5735 | 116632,6691 |
| ZMPA-ASU-08 | ZMPA CANAL AVENIDA SUBA | 2-02-24100-073-2006 | 97877,6285 | 116643,1759 |
| ZMPA-ASU-09 | ZMPA CANAL AVENIDA SUBA | 2-02-24100-073-2006 | 97838,8207 | 116672,1349 |
| ZMPA-ASU-10 | ZMPA CANAL AVENIDA SUBA | 2-02-24100-073-2006 | 97784,1647 | 116712,9203 |
| ZMPA-ASU-11 | ZMPA CANAL AVENIDA SUBA | 2-02-24100-073-2006 | 97777,0727 | 116717,9487 |



### RESOLUCIÓN No. 01048

|             |                         |                     |            |             |
|-------------|-------------------------|---------------------|------------|-------------|
| ZMPA-ASU-12 | ZMPA CANAL AVENIDA SUBA | 2-02-24100-073-2006 | 97766,2347 | 116725,2771 |
| ZMPA-ASU-13 | ZMPA CANAL AVENIDA SUBA | 2-02-24100-073-2006 | 97755,2659 | 116732,4815 |
| ZMPA-ASU-14 | ZMPA CANAL AVENIDA SUBA | 2-02-24100-073-2006 | 97721,2587 | 116752,6701 |
| ZMPA-ASU-15 | ZMPA CANAL AVENIDA SUBA | 2-02-24100-073-2006 | 97701,8525 | 116762,9709 |
| ZMPA-ASU-16 | ZMPA CANAL AVENIDA SUBA | 2-02-24100-073-2006 | 97576,5417 | 116823,5225 |
| ZMPA-ASU-17 | ZMPA CANAL AVENIDA SUBA | 2-02-24100-073-2006 | 97485,5811 | 116866,9073 |
| ZMPA-ASU-18 | ZMPA CANAL AVENIDA SUBA | 2-02-24100-073-2006 | 97481,5047 | 116870,2943 |
| ZMPA-ASU-19 | ZMPA CANAL AVENIDA SUBA | 2-02-24100-073-2006 | 97494,0199 | 116896,8247 |
| ZMPA-ASU-20 | ZMPA CANAL AVENIDA SUBA | 2-02-24100-073-2006 | 97499,2137 | 116895,9245 |
| ZMPA-ASU-21 | ZMPA CANAL AVENIDA SUBA | 2-02-24100-073-2006 | 97590,4711 | 116852,3443 |
| ZMPA-ASU-22 | ZMPA CANAL AVENIDA SUBA | 2-02-24100-073-2006 | 97716,3137 | 116791,5613 |
| ZMPA-ASU-23 | ZMPA CANAL AVENIDA SUBA | 2-02-24100-073-2006 | 97736,6711 | 116780,7899 |
| ZMPA-ASU-24 | ZMPA CANAL AVENIDA SUBA | 2-02-24100-073-2006 | 97748,7803 | 116773,9023 |
| ZMPA-ASU-25 | ZMPA CANAL AVENIDA SUBA | 2-02-24100-073-2006 | 97772,5011 | 116759,4795 |
| ZMPA-ASU-26 | ZMPA CANAL AVENIDA SUBA | 2-02-24100-073-2006 | 97783,9041 | 116752,0249 |
| ZMPA-ASU-27 | ZMPA CANAL AVENIDA SUBA | 2-02-24100-073-2006 | 97795,3461 | 116744,1969 |
| ZMPA-ASU-28 | ZMPA CANAL AVENIDA SUBA | 2-02-24100-073-2006 | 97803,0497 | 116738,8385 |
| ZMPA-ASU-29 | ZMPA CANAL AVENIDA SUBA | 2-02-24100-073-2006 | 97857,8877 | 116697,9521 |
| ZMPA-ASU-30 | ZMPA CANAL AVENIDA SUBA | 2-02-24100-073-2006 | 97896,9837 | 116668,8027 |
| ZMPA-ASU-31 | ZMPA CANAL AVENIDA SUBA | 2-02-24100-073-2006 | 97904,5843 | 116663,2477 |
| ZMPA-ASU-32 | ZMPA CANAL AVENIDA SUBA | 2-02-24100-073-2006 | 97911,6095 | 116657,3387 |
| ZMPA-ASU-33 | ZMPA CANAL AVENIDA SUBA | 2-02-24100-073-2006 | 97913,9631 | 116654,5993 |
| ZMPA-ASU-34 | ZMPA CANAL AVENIDA SUBA | 2-02-24100-073-2006 | 97948,8683 | 116628,3361 |
| ZMPA-ASU-35 | ZMPA CANAL AVENIDA SUBA | 2-02-24100-073-2006 | 97954,8165 | 116624,9811 |
| ZMPA-ASU-36 | ZMPA CANAL AVENIDA SUBA | 2-02-24100-073-2006 | 98208,0829 | 116435,6887 |
| ZMPA-ASU-37 | ZMPA CANAL AVENIDA SUBA | 2-02-24100-073-2006 | 98209,8969 | 116434,3493 |
| ZMAP-BOY-01 | ZMPA CANAL BOYACA       | 2-02-24100-073-2006 | 96430,0593 | 107963,3535 |
| ZMAP-BOY-02 | ZMPA CANAL BOYACA       | 2-02-24100-073-2006 | 96276,7491 | 107810,5755 |



### RESOLUCIÓN No. 01048

|             |                   |                     |            |             |
|-------------|-------------------|---------------------|------------|-------------|
| ZMAP-BOY-03 | ZMPA CANAL BOYACA | 2-02-24100-073-2006 | 96252,0677 | 107834,4103 |
| ZMAP-BOY-04 | ZMPA CANAL BOYACA | 2-02-24100-073-2006 | 96252,3605 | 107834,7255 |
| ZMAP-BOY-05 | ZMPA CANAL BOYACA | 2-02-24100-073-2006 | 96257,1025 | 107839,4781 |
| ZMAP-BOY-06 | ZMPA CANAL BOYACA | 2-02-24100-073-2006 | 96405,9931 | 107987,5897 |
| ZMAP-BOY-07 | ZMPA CANAL BOYACA | 2-02-24100-073-2006 | 96405,9987 | 107987,5953 |
| ZMAP-BOY-08 | ZMPA CANAL BOYACA | 2-02-24100-073-2006 | 96477,0211 | 108058,1639 |

|             |                   |                     |            |             |
|-------------|-------------------|---------------------|------------|-------------|
| ZMAP-BOY-09 | ZMPA CANAL BOYACA | 2-02-24100-073-2006 | 96699,9327 | 108281,7245 |
| ZMAP-BOY-10 | ZMPA CANAL BOYACA | 2-02-24100-073-2006 | 96701,5117 | 108283,3081 |
| ZMAP-BOY-11 | ZMPA CANAL BOYACA | 2-02-24100-073-2006 | 96723,5149 | 108305,3753 |
| ZMAP-BOY-12 | ZMPA CANAL BOYACA | 2-02-24100-073-2006 | 96749,3351 | 108331,1551 |
| ZMAP-BOY-13 | ZMPA CANAL BOYACA | 2-02-24100-073-2006 | 96801,8319 | 108383,8101 |
| ZMAP-BOY-14 | ZMPA CANAL BOYACA | 2-02-24100-073-2006 | 96879,7277 | 108461,3667 |
| ZMAP-BOY-15 | ZMPA CANAL BOYACA | 2-02-24100-073-2006 | 96898,8017 | 108480,8885 |
| ZMAP-BOY-16 | ZMPA CANAL BOYACA | 2-02-24100-073-2006 | 96921,4905 | 108504,7737 |
| ZMAP-BOY-17 | ZMPA CANAL BOYACA | 2-02-24100-073-2006 | 97001,7663 | 108592,0943 |
| ZMAP-BOY-18 | ZMPA CANAL BOYACA | 2-02-24100-073-2006 | 97005,7123 | 108596,3917 |
| ZMAP-BOY-19 | ZMPA CANAL BOYACA | 2-02-24100-073-2006 | 97013,3017 | 108605,0229 |
| ZMAP-BOY-20 | ZMPA CANAL BOYACA | 2-02-24100-073-2006 | 97020,8419 | 108614,1941 |
| ZMAP-BOY-21 | ZMPA CANAL BOYACA | 2-02-24100-073-2006 | 97024,5241 | 108619,4883 |
| ZMAP-BOY-22 | ZMPA CANAL BOYACA | 2-02-24100-073-2006 | 97029,2049 | 108626,2493 |
| ZMAP-BOY-23 | ZMPA CANAL BOYACA | 2-02-24100-073-2006 | 97033,5651 | 108632,4713 |
| ZMAP-BOY-24 | ZMPA CANAL BOYACA | 2-02-24100-073-2006 | 97036,7565 | 108638,1315 |
| ZMAP-BOY-25 | ZMPA CANAL BOYACA | 2-02-24100-073-2006 | 97045,6637 | 108654,7815 |
| ZMAP-BOY-26 | ZMPA CANAL BOYACA | 2-02-24100-073-2006 | 97050,8131 | 108665,7779 |
| ZMAP-BOY-27 | ZMPA CANAL BOYACA | 2-02-24100-073-2006 | 97061,8045 | 108689,8321 |
| ZMAP-BOY-28 | ZMPA CANAL BOYACA | 2-02-24100-073-2006 | 97066,8485 | 108701,4769 |
| ZMAP-BOY-29 | ZMPA CANAL BOYACA | 2-02-24100-073-2006 | 97071,8087 | 108712,2827 |





### RESOLUCIÓN No. 01048

|             |                   |                     |            |             |
|-------------|-------------------|---------------------|------------|-------------|
| ZMAP-BOY-30 | ZMPA CANAL BOYACA | 2-02-24100-073-2006 | 97077,9707 | 108725,7041 |
| ZMAP-BOY-31 | ZMPA CANAL BOYACA | 2-02-24100-073-2006 | 97077,9733 | 108725,7097 |
| ZMAP-BOY-32 | ZMPA CANAL BOYACA | 2-02-24100-073-2006 | 97087,5285 | 108746,4973 |
| ZMAP-BOY-33 | ZMPA CANAL BOYACA | 2-02-24100-073-2006 | 97094,8077 | 108760,8403 |
| ZMAP-BOY-34 | ZMPA CANAL BOYACA | 2-02-24100-073-2006 | 97106,9797 | 108782,1547 |
| ZMAP-BOY-35 | ZMPA CANAL BOYACA | 2-02-24100-073-2006 | 97116,1225 | 108796,4105 |
| ZMAP-BOY-36 | ZMPA CANAL BOYACA | 2-02-24100-073-2006 | 97135,3785 | 108822,7371 |
| ZMAP-BOY-37 | ZMPA CANAL BOYACA | 2-02-24100-073-2006 | 97139,7947 | 108828,4705 |
| ZMAP-BOY-38 | ZMPA CANAL BOYACA | 2-02-24100-073-2006 | 97145,7711 | 108836,7931 |
| ZMAP-BOY-39 | ZMPA CANAL BOYACA | 2-02-24100-073-2006 | 97164,4173 | 108862,7517 |
| ZMAP-BOY-40 | ZMPA CANAL BOYACA | 2-02-24100-073-2006 | 97174,9651 | 108877,2717 |
| ZMAP-BOY-41 | ZMPA CANAL BOYACA | 2-02-24100-073-2006 | 97193,6047 | 108903,4443 |
| ZMAP-BOY-42 | ZMPA CANAL BOYACA | 2-02-24100-073-2006 | 97206,7005 | 108921,4953 |
| ZMAP-BOY-43 | ZMPA CANAL BOYACA | 2-02-24100-073-2006 | 97215,5923 | 108934,0139 |
| ZMAP-BOY-44 | ZMPA CANAL BOYACA | 2-02-24100-073-2006 | 97220,5757 | 108940,8037 |
| ZMAP-BOY-45 | ZMPA CANAL BOYACA | 2-02-24100-073-2006 | 97231,0373 | 108955,3299 |
| ZMAP-BOY-46 | ZMPA CANAL BOYACA | 2-02-24100-073-2006 | 97240,5127 | 108968,5129 |
| ZMAP-BOY-47 | ZMPA CANAL BOYACA | 2-02-24100-073-2006 | 97240,5169 | 108968,5189 |
| ZMAP-BOY-48 | ZMPA CANAL BOYACA | 2-02-24100-073-2006 | 97247,7721 | 108978,6013 |
| ZMAP-BOY-49 | ZMPA CANAL BOYACA | 2-02-24100-073-2006 | 97250,0905 | 108981,6567 |
| ZMAP-BOY-50 | ZMPA CANAL BOYACA | 2-02-24100-073-2006 | 97260,7693 | 108996,4695 |
| ZMAP-BOY-51 | ZMPA CANAL BOYACA | 2-02-24100-073-2006 | 97309,2503 | 109063,8491 |
| ZMAP-BOY-52 | ZMPA CANAL BOYACA | 2-02-24100-073-2006 | 97312,0105 | 109067,3495 |
| ZMAP-BOY-53 | ZMPA CANAL BOYACA | 2-02-24100-073-2006 | 97333,6357 | 109097,7173 |
| ZMAP-BOY-54 | ZMPA CANAL BOYACA | 2-02-24100-073-2006 | 97357,0089 | 109129,9713 |
| ZMAP-BOY-55 | ZMPA CANAL BOYACA | 2-02-24100-073-2006 | 97363,6499 | 109139,2197 |
| ZMAP-BOY-56 | ZMPA CANAL BOYACA | 2-02-24100-073-2006 | 97364,8165 | 109140,8445 |



### RESOLUCIÓN No. 01048

|             |                   |                     |            |             |
|-------------|-------------------|---------------------|------------|-------------|
| ZMAP-BOY-57 | ZMPA CANAL BOYACA | 2-02-24100-073-2006 | 97375,5553 | 109155,7999 |
| ZMAP-BOY-58 | ZMPA CANAL BOYACA | 2-02-24100-073-2006 | 97392,5323 | 109179,6625 |
| ZMAP-BOY-59 | ZMPA CANAL BOYACA | 2-02-24100-073-2006 | 97400,0459 | 109190,0469 |
| ZMAP-BOY-60 | ZMPA CANAL BOYACA | 2-02-24100-073-2006 | 97410,9821 | 109204,9231 |
| ZMAP-BOY-61 | ZMPA CANAL BOYACA | 2-02-24100-073-2006 | 97430,3169 | 109231,8571 |
| ZMAP-BOY-62 | ZMPA CANAL BOYACA | 2-02-24100-073-2006 | 97445,8237 | 109253,6089 |
| ZMAP-BOY-63 | ZMPA CANAL BOYACA | 2-02-24100-073-2006 | 97449,6323 | 109258,8111 |
| ZMAP-BOY-64 | ZMPA CANAL BOYACA | 2-02-24100-073-2006 | 97471,0029 | 109287,9935 |
| ZMAP-BOY-65 | ZMPA CANAL BOYACA | 2-02-24100-073-2006 | 97477,6207 | 109296,4735 |
| ZMAP-BOY-66 | ZMPA CANAL BOYACA | 2-02-24100-073-2006 | 97492,5537 | 109315,4529 |
| ZMAP-BOY-67 | ZMPA CANAL BOYACA | 2-02-24100-073-2006 | 97503,3951 | 109328,3765 |
| ZMAP-BOY-68 | ZMPA CANAL BOYACA | 2-02-24100-073-2006 | 97507,3939 | 109333,1999 |
| ZMAP-BOY-69 | ZMPA CANAL BOYACA | 2-02-24100-073-2006 | 97527,8947 | 109357,1927 |
| ZMAP-BOY-70 | ZMPA CANAL BOYACA | 2-02-24100-073-2006 | 97535,9457 | 109366,5931 |
| ZMAP-BOY-71 | ZMPA CANAL BOYACA | 2-02-24100-073-2006 | 97543,4223 | 109375,4703 |
| ZMAP-BOY-72 | ZMPA CANAL BOYACA | 2-02-24100-073-2006 | 97555,3847 | 109388,7983 |
| ZMAP-BOY-73 | ZMPA CANAL BOYACA | 2-02-24100-073-2006 | 97557,2561 | 109390,9375 |
| ZMAP-BOY-74 | ZMPA CANAL BOYACA | 2-02-24100-073-2006 | 97568,6387 | 109404,4183 |
| ZMAP-BOY-75 | ZMPA CANAL BOYACA | 2-02-24100-073-2006 | 97569,1307 | 109405,0139 |
| ZMAP-BOY-76 | ZMPA CANAL BOYACA | 2-02-24100-073-2006 | 97603,7115 | 109446,2161 |
| ZMAP-BOY-77 | ZMPA CANAL BOYACA | 2-02-24100-073-2006 | 97621,6575 | 109468,9203 |
| ZMAP-BOY-78 | ZMPA CANAL BOYACA | 2-02-24100-073-2006 | 97626,1083 | 109474,8403 |
| ZMAP-BOY-79 | ZMPA CANAL BOYACA | 2-02-24100-073-2006 | 97679,4453 | 109551,3929 |
| ZMAP-BOY-80 | ZMPA CANAL BOYACA | 2-02-24100-073-2006 | 97727,4431 | 109621,0435 |
| ZMAP-BOY-81 | ZMPA CANAL BOYACA | 2-02-24100-073-2006 | 97730,7633 | 109624,6805 |
| ZMAP-BOY-82 | ZMPA CANAL BOYACA | 2-02-24100-073-2006 | 97782,8521 | 109700,6473 |
| ZMAP-BOY-83 | ZMPA CANAL BOYACA | 2-02-24100-073-2006 | 97856,8735 | 109807,4485 |
| ZMAP-BOY-84 | ZMPA CANAL BOYACA | 2-02-24100-073-2006 | 97860,3331 | 109810,1197 |



### RESOLUCIÓN No. 01048

|              |                   |                     |            |             |
|--------------|-------------------|---------------------|------------|-------------|
| ZMAP-BOY-85  | ZMPA CANAL BOYACA | 2-02-24100-073-2006 | 97884,3401 | 109792,2267 |
| ZMAP-BOY-86  | ZMPA CANAL BOYACA | 2-02-24100-073-2006 | 97882,8199 | 109788,4863 |
| ZMAP-BOY-87  | ZMPA CANAL BOYACA | 2-02-24100-073-2006 | 97762,2549 | 109613,5005 |
| ZMAP-BOY-88  | ZMPA CANAL BOYACA | 2-02-24100-073-2006 | 97757,2565 | 109605,8951 |
| ZMAP-BOY-89  | ZMPA CANAL BOYACA | 2-02-24100-073-2006 | 97755,0887 | 109602,1003 |
| ZMAP-BOY-90  | ZMPA CANAL BOYACA | 2-02-24100-073-2006 | 97749,4489 | 109593,8779 |
| ZMAP-BOY-91  | ZMPA CANAL BOYACA | 2-02-24100-073-2006 | 97739,2643 | 109579,1317 |
| ZMAP-BOY-92  | ZMPA CANAL BOYACA | 2-02-24100-073-2006 | 97728,7467 | 109563,9749 |
| ZMAP-BOY-93  | ZMPA CANAL BOYACA | 2-02-24100-073-2006 | 97717,6471 | 109547,7873 |
| ZMAP-BOY-94  | ZMPA CANAL BOYACA | 2-02-24100-073-2006 | 97708,8629 | 109535,0691 |
| ZMAP-BOY-95  | ZMPA CANAL BOYACA | 2-02-24100-073-2006 | 97707,5617 | 109533,2283 |
| ZMAP-BOY-96  | ZMPA CANAL BOYACA | 2-02-24100-073-2006 | 97702,4511 | 109525,6935 |
| ZMAP-BOY-97  | ZMPA CANAL BOYACA | 2-02-24100-073-2006 | 97689,5281 | 109507,0097 |
| ZMAP-BOY-98  | ZMPA CANAL BOYACA | 2-02-24100-073-2006 | 97679,0263 | 109491,9353 |
| ZMAP-BOY-99  | ZMPA CANAL BOYACA | 2-02-24100-073-2006 | 97673,4923 | 109483,8161 |
| ZMAP-BOY-100 | ZMPA CANAL BOYACA | 2-02-24100-073-2006 | 97662,9251 | 109468,3749 |
| ZMAP-BOY-101 | ZMPA CANAL BOYACA | 2-02-24100-073-2006 | 97656,1349 | 109458,8829 |
| ZMAP-BOY-102 | ZMPA CANAL BOYACA | 2-02-24100-073-2006 | 97642,3233 | 109440,4643 |

|              |                   |                     |            |             |
|--------------|-------------------|---------------------|------------|-------------|
| ZMAP-BOY-103 | ZMPA CANAL BOYACA | 2-02-24100-073-2006 | 97635,4235 | 109432,2731 |
| ZMAP-BOY-104 | ZMPA CANAL BOYACA | 2-02-24100-073-2006 | 97627,5975 | 109422,9167 |
| ZMAP-BOY-105 | ZMPA CANAL BOYACA | 2-02-24100-073-2006 | 97604,1651 | 109395,5441 |
| ZMAP-BOY-106 | ZMPA CANAL BOYACA | 2-02-24100-073-2006 | 97596,4105 | 109386,2723 |
| ZMAP-BOY-107 | ZMPA CANAL BOYACA | 2-02-24100-073-2006 | 97593,8053 | 109383,1693 |
| ZMAP-BOY-108 | ZMPA CANAL BOYACA | 2-02-24100-073-2006 | 97582,1817 | 109369,3245 |
| ZMAP-BOY-109 | ZMPA CANAL BOYACA | 2-02-24100-073-2006 | 97579,8651 | 109366,5651 |
| ZMAP-BOY-110 | ZMPA CANAL BOYACA | 2-02-24100-073-2006 | 97576,5423 | 109362,5911 |
| ZMAP-BOY-111 | ZMPA CANAL BOYACA | 2-02-24100-073-2006 | 97545,8715 | 109326,6575 |



### RESOLUCIÓN No. 01048

|             |                   |                     |            |             |
|-------------|-------------------|---------------------|------------|-------------|
| ZMAP-BOY-11 | ZMPA CANAL BOYACA | 2-02-24100-073-2006 | 97531,3215 | 109309,4821 |
| ZMAP-BOY-11 | ZMPA CANAL BOYACA | 2-02-24100-073-2006 | 97529,8213 | 109307,7405 |
| ZMAP-BOY-11 | ZMPA CANAL BOYACA | 2-02-24100-073-2006 | 97521,6985 | 109298,0411 |
| ZMAP-BOY-11 | ZMPA CANAL BOYACA | 2-02-24100-073-2006 | 97509,5261 | 109282,1287 |
| ZMAP-BOY-11 | ZMPA CANAL BOYACA | 2-02-24100-073-2006 | 97504,6349 | 109276,2011 |
| ZMAP-BOY-11 | ZMPA CANAL BOYACA | 2-02-24100-073-2006 | 97478,3805 | 109240,2167 |
| ZMAP-BOY-11 | ZMPA CANAL BOYACA | 2-02-24100-073-2006 | 97474,1363 | 109234,3987 |
| ZMAP-BOY-11 | ZMPA CANAL BOYACA | 2-02-24100-073-2006 | 97392,4603 | 109121,0973 |
| ZMAP-BOY-12 | ZMPA CANAL BOYACA | 2-02-24100-073-2006 | 97391,2905 | 109119,4745 |
| ZMAP-BOY-12 | ZMPA CANAL BOYACA | 2-02-24100-073-2006 | 97338,1673 | 109045,7815 |
| ZMAP-BOY-12 | ZMPA CANAL BOYACA | 2-02-24100-073-2006 | 97337,2363 | 109044,4085 |
| ZMAP-BOY-12 | ZMPA CANAL BOYACA | 2-02-24100-073-2006 | 97273,6359 | 108955,9737 |
| ZMAP-BOY-12 | ZMPA CANAL BOYACA | 2-02-24100-073-2006 | 97163,3843 | 108802,7287 |
| ZMAP-BOY-12 | ZMPA CANAL BOYACA | 2-02-24100-073-2006 | 97144,8969 | 108776,8273 |
| ZMAP-BOY-12 | ZMPA CANAL BOYACA | 2-02-24100-073-2006 | 97136,5045 | 108764,1945 |
| ZMAP-BOY-12 | ZMPA CANAL BOYACA | 2-02-24100-073-2006 | 97125,3627 | 108744,6133 |
| ZMAP-BOY-12 | ZMPA CANAL BOYACA | 2-02-24100-073-2006 | 97118,9837 | 108731,6303 |
| ZMAP-BOY-12 | ZMPA CANAL BOYACA | 2-02-24100-073-2006 | 97101,8655 | 108694,3721 |
| ZMAP-BOY-13 | ZMPA CANAL BOYACA | 2-02-24100-073-2006 | 97098,5305 | 108687,1119 |
| ZMAP-BOY-13 | ZMPA CANAL BOYACA | 2-02-24100-073-2006 | 97098,4955 | 108687,0317 |
| ZMAP-BOY-13 | ZMPA CANAL BOYACA | 2-02-24100-073-2006 | 97093,4789 | 108675,6079 |
| ZMAP-BOY-13 | ZMPA CANAL BOYACA | 2-02-24100-073-2006 | 97093,0765 | 108674,6915 |
| ZMAP-BOY-13 | ZMPA CANAL BOYACA | 2-02-24100-073-2006 | 97082,4161 | 108651,1931 |
| ZMAP-BOY-13 | ZMPA CANAL BOYACA | 2-02-24100-073-2006 | 97077,2071 | 108639,9911 |
| ZMAP-BOY-13 | ZMPA CANAL BOYACA | 2-02-24100-073-2006 | 97073,7271 | 108632,7087 |
| ZMAP-BOY-13 | ZMPA CANAL BOYACA | 2-02-24100-073-2006 | 97067,1979 | 108620,8337 |
| ZMAP-BOY-13 | ZMPA CANAL BOYACA | 2-02-24100-073-2006 | 97063,1889 | 108614,5527 |
| ZMAP-BOY-13 | ZMPA CANAL BOYACA | 2-02-24100-073-2006 | 97057,7177 | 108606,1235 |





### RESOLUCIÓN No. 01048

|             |                   |                     |            |             |
|-------------|-------------------|---------------------|------------|-------------|
| ZMAP-BOY-14 | ZMPA CANAL BOYACA | 2-02-24100-073-2006 | 97052,9027 | 108599,1747 |
| ZMAP-BOY-14 | ZMPA CANAL BOYACA | 2-02-24100-073-2006 | 97047,5995 | 108592,2355 |
| ZMAP-BOY-14 | ZMPA CANAL BOYACA | 2-02-24100-073-2006 | 97046,9609 | 108591,4799 |
| ZMAP-BOY-14 | ZMPA CANAL BOYACA | 2-02-24100-073-2006 | 97045,2071 | 108589,1483 |
| ZMAP-BOY-14 | ZMPA CANAL BOYACA | 2-02-24100-073-2006 | 97039,0095 | 108582,1199 |
| ZMAP-BOY-14 | ZMPA CANAL BOYACA | 2-02-24100-073-2006 | 97030,6841 | 108573,1965 |
| ZMAP-BOY-14 | ZMPA CANAL BOYACA | 2-02-24100-073-2006 | 97027,9157 | 108570,3187 |
| ZMAP-BOY-14 | ZMPA CANAL BOYACA | 2-02-24100-073-2006 | 97026,9333 | 108569,2485 |
| ZMAP-BOY-14 | ZMPA CANAL BOYACA | 2-02-24100-073-2006 | 96923,4601 | 108457,0249 |
| ZMAP-BOY-14 | ZMPA CANAL BOYACA | 2-02-24100-073-2006 | 96904,9951 | 108438,7115 |

|             |                      |                     |             |             |
|-------------|----------------------|---------------------|-------------|-------------|
| ZMAP-BOY-15 | ZMPA CANAL BOYACA    | 2-02-24100-073-2006 | 96896,2089  | 108429,8151 |
| ZMAP-BOY-15 | ZMPA CANAL BOYACA    | 2-02-24100-073-2006 | 96827,2611  | 108360,8965 |
| ZMAP-BOY-15 | ZMPA CANAL BOYACA    | 2-02-24100-073-2006 | 96826,7725  | 108360,2855 |
| ZMAP-BOY-15 | ZMPA CANAL BOYACA    | 2-02-24100-073-2006 | 96773,4567  | 108306,9217 |
| ZMAP-BOY-15 | ZMPA CANAL BOYACA    | 2-02-24100-073-2006 | 96770,5005  | 108304,2391 |
| ZMAP-BOY-15 | ZMPA CANAL BOYACA    | 2-02-24100-073-2006 | 96747,8793  | 108281,4455 |
| ZMAP-BOY-15 | ZMPA CANAL BOYACA    | 2-02-24100-073-2006 | 96725,7183  | 108259,2173 |
| ZMAP-BOY-15 | ZMPA CANAL BOYACA    | 2-02-24100-073-2006 | 96724,1433  | 108257,6377 |
| ZMAP-BOY-15 | ZMPA CANAL BOYACA    | 2-02-24100-073-2006 | 96501,0525  | 108033,8719 |
| ZMAP-BOY-15 | ZMPA CANAL BOYACA    | 2-02-24100-073-2006 | 96430,0593  | 107963,3535 |
| ZMPA-RIN-01 | ZMPA CANAL RIO NUEVO | 2-02-24100-073-2006 | 99940,4301  | 109619,0259 |
| ZMPA-RIN-02 | ZMPA CANAL RIO NUEVO | 2-02-24100-073-2006 | 99939,1011  | 109618,5923 |
| ZMPA-RIN-03 | ZMPA CANAL RIO NUEVO | 2-02-24100-073-2006 | 99921,1115  | 109650,1037 |
| ZMPA-RIN-04 | ZMPA CANAL RIO NUEVO | 2-02-24100-073-2006 | 99922,3185  | 109650,7537 |
| ZMPA-RIN-05 | ZMPA CANAL RIO NUEVO | 2-02-24100-073-2006 | 99925,3991  | 109652,3573 |
| ZMPA-RIN-06 | ZMPA CANAL RIO NUEVO | 2-02-24100-073-2006 | 100033,5245 | 109738,3179 |
| ZMPA-RIN-07 | ZMPA CANAL RIO NUEVO | 2-02-24100-073-2006 | 100036,4805 | 109739,9861 |



### RESOLUCIÓN No. 01048

|             |                          |                     |             |             |
|-------------|--------------------------|---------------------|-------------|-------------|
| ZMPA-RIN-08 | ZMPA CANAL RIO NUEVO     | 2-02-24100-073-2006 | 100042,4225 | 109744,9433 |
| ZMPA-RIN-09 | ZMPA CANAL RIO NUEVO     | 2-02-24100-073-2006 | 100049,3467 | 109753,9033 |
| ZMPA-RIN-10 | ZMPA CANAL RIO NUEVO     | 2-02-24100-073-2006 | 100054,0893 | 109762,8201 |
| ZMPA-RIN-11 | ZMPA CANAL RIO NUEVO     | 2-02-24100-073-2006 | 100054,5831 | 109764,2639 |
| ZMPA-RIN-12 | ZMPA CANAL RIO NUEVO     | 2-02-24100-073-2006 | 100085,0931 | 109747,2519 |
| ZMPA-RIN-13 | ZMPA CANAL RIO NUEVO     | 2-02-24100-073-2006 | 100074,4217 | 109728,9093 |
| ZMPA-RIN-14 | ZMPA CANAL RIO NUEVO     | 2-02-24100-073-2006 | 100059,4985 | 109713,3717 |
| ZMPA-RIN-15 | ZMPA CANAL RIO NUEVO     | 2-02-24100-073-2006 | 100056,2917 | 109709,7973 |
| ZMPA-RIN-16 | ZMPA CANAL RIO NUEVO     | 2-02-24100-073-2006 | 99946,5149  | 109622,4941 |
| ZMPA-RIN-17 | ZMPA CANAL RIO NUEVO     | 2-02-24100-073-2006 | 99942,9913  | 109620,3135 |
| ZMPA-RIN-18 | ZMPA CANAL RIO NUEVO     | 2-02-24100-073-2006 | 99940,4301  | 109619,0259 |
| ZMPA-CAS-01 | ZMPA CANAL LA CASTELLANA | 2-02-24100-073-2006 | 101873,8524 | 109098,3050 |
| ZMPA-CAS-02 | ZMPA CANAL LA CASTELLANA | 2-02-24100-073-2006 | 101873,0811 | 109067,3453 |
| ZMPA-CAS-03 | ZMPA CANAL LA CASTELLANA | 2-02-24100-073-2006 | 101867,0847 | 109066,6338 |
| ZMPA-CAS-04 | ZMPA CANAL LA CASTELLANA | 2-02-24100-073-2006 | 101860,5964 | 109065,8241 |
| ZMPA-CAS-05 | ZMPA CANAL LA CASTELLANA | 2-02-24100-073-2006 | 101846,8960 | 109066,7191 |
| ZMPA-CAS-06 | ZMPA CANAL LA CASTELLANA | 2-02-24100-073-2006 | 101820,2190 | 109068,6089 |
| ZMPA-CAS-07 | ZMPA CANAL LA CASTELLANA | 2-02-24100-073-2006 | 101781,7400 | 109110,4500 |
| ZMPA-CAS-08 | ZMPA CANAL LA CASTELLANA | 2-02-24100-073-2006 | 101800,6981 | 109105,6759 |
| ZMPA-CAS-09 | ZMPA CANAL LA CASTELLANA | 2-02-24100-073-2006 | 101828,6251 | 109103,7407 |
| ZMPA-CAS-10 | ZMPA CANAL LA CASTELLANA | 2-02-24100-073-2006 | 101848,4196 | 109102,2839 |
| ZMPA-CAS-11 | ZMPA CANAL LA CASTELLANA | 2-02-24100-073-2006 | 101851,2292 | 109102,1300 |
| ZMPA-CAS-12 | ZMPA CANAL LA CASTELLANA | 2-02-24100-073-2006 | 101866,1148 | 109100,7974 |
| ZMPA-CAS-13 | ZMPA CANAL LA CASTELLANA | 2-02-24100-073-2006 | 101870,5537 | 109099,0030 |
| ZMPA-CAS-14 | ZMPA CANAL LA CASTELLANA | 2-02-24100-073-2006 | 101873,4551 | 109098,4010 |
| ZMPA-CAS-15 | ZMPA CANAL LA CASTELLANA | 2-02-24100-073-2006 | 101873,8524 | 109098,3050 |
| ZMPA-CAS-16 | ZMPA CANAL LA CASTELLANA | 2-02-24100-073-2006 | 102174,0157 | 109587,0227 |
| ZMPA-CAS-17 | ZMPA CANAL LA CASTELLANA | 2-02-24100-073-2006 | 102173,9031 | 109585,8189 |



### RESOLUCIÓN No. 01048

|             |                          |                     |             |             |
|-------------|--------------------------|---------------------|-------------|-------------|
| ZMPA-CAS-18 | ZMPA CANAL LA CASTELLANA | 2-02-24100-073-2006 | 102143,8747 | 109590,8613 |
| ZMPA-CAS-19 | ZMPA CANAL LA CASTELLANA | 2-02-24100-073-2006 | 102144,0853 | 109591,8275 |

|             |                          |                     |             |             |
|-------------|--------------------------|---------------------|-------------|-------------|
| ZMPA-CAS-20 | ZMPA CANAL LA CASTELLANA | 2-02-24100-073-2006 | 102144,8699 | 109595,4639 |
| ZMPA-CAS-21 | ZMPA CANAL LA CASTELLANA | 2-02-24100-073-2006 | 102145,7787 | 109601,5589 |
| ZMPA-CAS-22 | ZMPA CANAL LA CASTELLANA | 2-02-24100-073-2006 | 102147,0475 | 109610,0797 |
| ZMPA-CAS-23 | ZMPA CANAL LA CASTELLANA | 2-02-24100-073-2006 | 102149,4847 | 109625,3401 |
| ZMPA-CAS-24 | ZMPA CANAL LA CASTELLANA | 2-02-24100-073-2006 | 102150,7427 | 109633,1187 |
| ZMPA-CAS-25 | ZMPA CANAL LA CASTELLANA | 2-02-24100-073-2006 | 102152,2751 | 109642,0961 |
| ZMPA-CAS-26 | ZMPA CANAL LA CASTELLANA | 2-02-24100-073-2006 | 102153,5697 | 109649,5079 |
| ZMPA-CAS-27 | ZMPA CANAL LA CASTELLANA | 2-02-24100-073-2006 | 102156,7115 | 109666,7735 |
| ZMPA-CAS-28 | ZMPA CANAL LA CASTELLANA | 2-02-24100-073-2006 | 102157,2055 | 109669,3659 |
| ZMPA-CAS-29 | ZMPA CANAL LA CASTELLANA | 2-02-24100-073-2006 | 102157,7411 | 109672,2991 |
| ZMPA-CAS-30 | ZMPA CANAL LA CASTELLANA | 2-02-24100-073-2006 | 102157,9687 | 109673,5301 |
| ZMPA-CAS-31 | ZMPA CANAL LA CASTELLANA | 2-02-24100-073-2006 | 102158,2543 | 109675,0235 |
| ZMPA-CAS-32 | ZMPA CANAL LA CASTELLANA | 2-02-24100-073-2006 | 102158,7615 | 109676,3917 |
| ZMPA-CAS-33 | ZMPA CANAL LA CASTELLANA | 2-02-24100-073-2006 | 102158,9009 | 109676,7619 |
| ZMPA-CAS-34 | ZMPA CANAL LA CASTELLANA | 2-02-24100-073-2006 | 102159,3635 | 109678,0097 |
| ZMPA-CAS-35 | ZMPA CANAL LA CASTELLANA | 2-02-24100-073-2006 | 102159,8881 | 109679,0099 |
| ZMPA-CAS-36 | ZMPA CANAL LA CASTELLANA | 2-02-24100-073-2006 | 102160,4345 | 109680,0975 |
| ZMPA-CAS-37 | ZMPA CANAL LA CASTELLANA | 2-02-24100-073-2006 | 102161,0677 | 109681,1307 |
| ZMPA-CAS-38 | ZMPA CANAL LA CASTELLANA | 2-02-24100-073-2006 | 102161,6757 | 109682,1025 |
| ZMPA-CAS-39 | ZMPA CANAL LA CASTELLANA | 2-02-24100-073-2006 | 102162,3155 | 109682,9575 |
| ZMPA-CAS-40 | ZMPA CANAL LA CASTELLANA | 2-02-24100-073-2006 | 102163,1603 | 109684,0467 |
| ZMPA-CAS-41 | ZMPA CANAL LA CASTELLANA | 2-02-24100-073-2006 | 102164,3893 | 109685,4177 |
| ZMPA-CAS-42 | ZMPA CANAL LA CASTELLANA | 2-02-24100-073-2006 | 102165,9753 | 109686,9079 |
| ZMPA-CAS-43 | ZMPA CANAL LA CASTELLANA | 2-02-24100-073-2006 | 102166,8177 | 109687,5793 |
| ZMPA-CAS-44 | ZMPA CANAL LA CASTELLANA | 2-02-24100-073-2006 | 102168,1691 | 109688,4571 |



### RESOLUCIÓN No. 01048

|             |                              |                     |             |             |
|-------------|------------------------------|---------------------|-------------|-------------|
| ZMPA-CAS-45 | ZMPA CANAL LA CASTELLANA     | 2-02-24100-073-2006 | 102187,7405 | 109668,6607 |
| ZMPA-CAS-46 | ZMPA CANAL LA CASTELLANA     | 2-02-24100-073-2006 | 102187,4249 | 109666,6291 |
| ZMPA-CAS-47 | ZMPA CANAL LA CASTELLANA     | 2-02-24100-073-2006 | 102187,3057 | 109666,4745 |
| ZMPA-CAS-48 | ZMPA CANAL LA CASTELLANA     | 2-02-24100-073-2006 | 102187,2607 | 109666,1939 |
| ZMPA-CAS-49 | ZMPA CANAL LA CASTELLANA     | 2-02-24100-073-2006 | 102184,0495 | 109646,9537 |
| ZMPA-CAS-50 | ZMPA CANAL LA CASTELLANA     | 2-02-24100-073-2006 | 102184,0473 | 109646,9405 |
| ZMPA-CAS-51 | ZMPA CANAL LA CASTELLANA     | 2-02-24100-073-2006 | 102180,8995 | 109628,1959 |
| ZMPA-CAS-52 | ZMPA CANAL LA CASTELLANA     | 2-02-24100-073-2006 | 102174,3985 | 109590,5809 |
| ZMPA-CAS-53 | ZMPA CANAL LA CASTELLANA     | 2-02-24100-073-2006 | 102174,0157 | 109587,0227 |
| ZMPA-CA1-01 | ZMPA CANAL CALLEJAS SECTOR 1 | 2-02-24100-073-2006 | 101484,7589 | 112505,4315 |
| ZMPA-CA1-02 | ZMPA CANAL CALLEJAS SECTOR 1 | 2-02-24100-073-2006 | 101625,5869 | 112440,4955 |
| ZMPA-CA1-03 | ZMPA CANAL CALLEJAS SECTOR 1 | 2-02-24100-073-2006 | 101645,3920 | 112430,5869 |
| ZMPA-CA1-04 | ZMPA CANAL CALLEJAS SECTOR 1 | 2-02-24100-073-2006 | 101659,4188 | 112424,7987 |
| ZMPA-CA1-05 | ZMPA CANAL CALLEJAS SECTOR 1 | 2-02-24100-073-2006 | 101665,1826 | 112422,4202 |
| ZMPA-CA1-06 | ZMPA CANAL CALLEJAS SECTOR 1 | 2-02-24100-073-2006 | 101676,7447 | 112418,3089 |
| ZMPA-CA1-07 | ZMPA CANAL CALLEJAS SECTOR 1 | 2-02-24100-073-2006 | 101690,9223 | 112413,3390 |
| ZMPA-CA1-08 | ZMPA CANAL CALLEJAS SECTOR 1 | 2-02-24100-073-2006 | 101737,7615 | 112401,0910 |
| ZMPA-CA1-09 | ZMPA CANAL CALLEJAS SECTOR 1 | 2-02-24100-073-2006 | 101922,6215 | 112369,5044 |
| ZMPA-CA1-10 | ZMPA CANAL CALLEJAS SECTOR 1 | 2-02-24100-073-2006 | 102154,6153 | 112331,8103 |
| ZMPA-CA1-11 | ZMPA CANAL CALLEJAS SECTOR 1 | 2-02-24100-073-2006 | 102419,8838 | 112286,2021 |
| ZMPA-CA1-12 | ZMPA CANAL CALLEJAS SECTOR 1 | 2-02-24100-073-2006 | 102438,6185 | 112279,0760 |
| ZMPA-CA1-13 | ZMPA CANAL CALLEJAS SECTOR 1 | 2-02-24100-073-2006 | 102432,2391 | 112236,3731 |

|             |                              |                     |             |             |
|-------------|------------------------------|---------------------|-------------|-------------|
| ZMPA-CA1-14 | ZMPA CANAL CALLEJAS SECTOR 1 | 2-02-24100-073-2006 | 102413,6600 | 112235,0110 |
| ZMPA-CA1-15 | ZMPA CANAL CALLEJAS SECTOR 1 | 2-02-24100-073-2006 | 102145,9700 | 112280,6759 |
| ZMPA-CA1-16 | ZMPA CANAL CALLEJAS SECTOR 1 | 2-02-24100-073-2006 | 101919,9932 | 112319,7785 |
| ZMPA-CA1-17 | ZMPA CANAL CALLEJAS SECTOR 1 | 2-02-24100-073-2006 | 101912,9631 | 112320,8745 |
| ZMPA-CA1-18 | ZMPA CANAL CALLEJAS SECTOR 1 | 2-02-24100-073-2006 | 101724,8310 | 112354,3618 |





### RESOLUCIÓN No. 01048

|             |                              |                     |             |             |
|-------------|------------------------------|---------------------|-------------|-------------|
| ZMPA-CA1-19 | ZMPA CANAL CALLEJAS SECTOR 1 | 2-02-24100-073-2006 | 101675,0331 | 112366,8320 |
| ZMPA-CA1-20 | ZMPA CANAL CALLEJAS SECTOR 1 | 2-02-24100-073-2006 | 101658,2369 | 112371,1869 |
| ZMPA-CA1-21 | ZMPA CANAL CALLEJAS SECTOR 1 | 2-02-24100-073-2006 | 101640,9517 | 112378,1565 |
| ZMPA-CA1-22 | ZMPA CANAL CALLEJAS SECTOR 1 | 2-02-24100-073-2006 | 101603,8318 | 112393,1237 |
| ZMPA-CA1-23 | ZMPA CANAL CALLEJAS SECTOR 1 | 2-02-24100-073-2006 | 101561,3487 | 112410,3939 |
| ZMPA-CA1-24 | ZMPA CANAL CALLEJAS SECTOR 1 | 2-02-24100-073-2006 | 101525,3761 | 112427,0020 |
| ZMPA-CA1-25 | ZMPA CANAL CALLEJAS SECTOR 1 | 2-02-24100-073-2006 | 101469,2320 | 112449,4598 |
| ZMPA-CA1-26 | ZMPA CANAL CALLEJAS SECTOR 1 | 2-02-24100-073-2006 | 101484,7589 | 112505,4315 |
| ZMPA-CA2-01 | ZMPA CANAL CALLEJAS SECTOR 2 | 2-02-24100-073-2006 | 104234,9289 | 111934,6655 |
| ZMPA-CA2-02 | ZMPA CANAL CALLEJAS SECTOR 2 | 2-02-24100-073-2006 | 104235,8789 | 111934,6345 |
| ZMPA-CA2-03 | ZMPA CANAL CALLEJAS SECTOR 2 | 2-02-24100-073-2006 | 104248,1719 | 111936,0607 |
| ZMPA-CA2-04 | ZMPA CANAL CALLEJAS SECTOR 2 | 2-02-24100-073-2006 | 104331,4829 | 111947,7413 |
| ZMPA-CA2-05 | ZMPA CANAL CALLEJAS SECTOR 2 | 2-02-24100-073-2006 | 104339,2179 | 111948,8259 |
| ZMPA-CA2-06 | ZMPA CANAL CALLEJAS SECTOR 2 | 2-02-24100-073-2006 | 104518,5113 | 111973,9717 |
| ZMPA-CA2-07 | ZMPA CANAL CALLEJAS SECTOR 2 | 2-02-24100-073-2006 | 104538,2341 | 111974,6061 |
| ZMPA-CA2-08 | ZMPA CANAL CALLEJAS SECTOR 2 | 2-02-24100-073-2006 | 104558,9297 | 111972,9277 |
| ZMPA-CA2-09 | ZMPA CANAL CALLEJAS SECTOR 2 | 2-02-24100-073-2006 | 104573,0553 | 111970,3711 |
| ZMPA-CA2-10 | ZMPA CANAL CALLEJAS SECTOR 2 | 2-02-24100-073-2006 | 104581,0879 | 111967,7207 |
| ZMPA-CA2-11 | ZMPA CANAL CALLEJAS SECTOR 2 | 2-02-24100-073-2006 | 104620,4347 | 111956,6509 |
| ZMPA-CA2-12 | ZMPA CANAL CALLEJAS SECTOR 2 | 2-02-24100-073-2006 | 104628,5723 | 111954,4359 |
| ZMPA-CA2-13 | ZMPA CANAL CALLEJAS SECTOR 2 | 2-02-24100-073-2006 | 104822,5909 | 111899,2505 |
| ZMPA-CA2-14 | ZMPA CANAL CALLEJAS SECTOR 2 | 2-02-24100-073-2006 | 104842,1667 | 111895,7969 |
| ZMPA-CA2-15 | ZMPA CANAL CALLEJAS SECTOR 2 | 2-02-24100-073-2006 | 104863,6989 | 111892,0965 |
| ZMPA-CA2-16 | ZMPA CANAL CALLEJAS SECTOR 2 | 2-02-24100-073-2006 | 104881,0465 | 111890,3727 |
| ZMPA-CA2-17 | ZMPA CANAL CALLEJAS SECTOR 2 | 2-02-24100-073-2006 | 104921,9879 | 111884,5689 |
| ZMPA-CA2-18 | ZMPA CANAL CALLEJAS SECTOR 2 | 2-02-24100-073-2006 | 104922,9691 | 111884,5881 |
| ZMPA-CA2-19 | ZMPA CANAL CALLEJAS SECTOR 2 | 2-02-24100-073-2006 | 104915,4031 | 111843,7411 |
| ZMPA-CA2-20 | ZMPA CANAL CALLEJAS SECTOR 2 | 2-02-24100-073-2006 | 104878,2763 | 111846,9471 |



### RESOLUCIÓN No. 01048

|             |                              |                     |             |             |
|-------------|------------------------------|---------------------|-------------|-------------|
| ZMPA-CA2-21 | ZMPA CANAL CALLEJAS SECTOR 2 | 2-02-24100-073-2006 | 104861,9261 | 111848,7727 |
| ZMPA-CA2-22 | ZMPA CANAL CALLEJAS SECTOR 2 | 2-02-24100-073-2006 | 104859,5063 | 111848,8681 |
| ZMPA-CA2-23 | ZMPA CANAL CALLEJAS SECTOR 2 | 2-02-24100-073-2006 | 104838,5537 | 111852,3603 |
| ZMPA-CA2-24 | ZMPA CANAL CALLEJAS SECTOR 2 | 2-02-24100-073-2006 | 104818,5449 | 111857,7185 |
| ZMPA-CA2-25 | ZMPA CANAL CALLEJAS SECTOR 2 | 2-02-24100-073-2006 | 104811,2301 | 111859,8059 |
| ZMPA-CA2-26 | ZMPA CANAL CALLEJAS SECTOR 2 | 2-02-24100-073-2006 | 104701,2091 | 111891,0539 |
| ZMPA-CA2-27 | ZMPA CANAL CALLEJAS SECTOR 2 | 2-02-24100-073-2006 | 104687,9667 | 111894,9205 |
| ZMPA-CA2-28 | ZMPA CANAL CALLEJAS SECTOR 2 | 2-02-24100-073-2006 | 104625,1943 | 111913,2519 |
| ZMPA-CA2-29 | ZMPA CANAL CALLEJAS SECTOR 2 | 2-02-24100-073-2006 | 104614,1253 | 111915,1979 |
| ZMPA-CA2-30 | ZMPA CANAL CALLEJAS SECTOR 2 | 2-02-24100-073-2006 | 104575,5225 | 111926,2011 |
| ZMPA-CA2-31 | ZMPA CANAL CALLEJAS SECTOR 2 | 2-02-24100-073-2006 | 104564,5061 | 111929,4637 |
| ZMPA-CA2-32 | ZMPA CANAL CALLEJAS SECTOR 2 | 2-02-24100-073-2006 | 104555,3209 | 111931,3677 |
| ZMPA-CA2-33 | ZMPA CANAL CALLEJAS SECTOR 2 | 2-02-24100-073-2006 | 104545,4673 | 111932,5959 |
| ZMPA-CA2-34 | ZMPA CANAL CALLEJAS SECTOR 2 | 2-02-24100-073-2006 | 104535,5457 | 111933,0063 |

|             |                              |                     |             |             |
|-------------|------------------------------|---------------------|-------------|-------------|
| ZMPA-CA2-35 | ZMPA CANAL CALLEJAS SECTOR 2 | 2-02-24100-073-2006 | 104525,7917 | 111932,6097 |
| ZMPA-CA2-36 | ZMPA CANAL CALLEJAS SECTOR 2 | 2-02-24100-073-2006 | 104411,9585 | 111916,6859 |
| ZMPA-CA2-37 | ZMPA CANAL CALLEJAS SECTOR 2 | 2-02-24100-073-2006 | 104408,2551 | 111916,1063 |
| ZMPA-CA2-38 | ZMPA CANAL CALLEJAS SECTOR 2 | 2-02-24100-073-2006 | 104253,8357 | 111894,6425 |
| ZMPA-CA2-39 | ZMPA CANAL CALLEJAS SECTOR 2 | 2-02-24100-073-2006 | 104235,6135 | 111893,2541 |
| ZMPA-CA2-40 | ZMPA CANAL CALLEJAS SECTOR 2 | 2-02-24100-073-2006 | 104233,1785 | 111893,3589 |
| ZMPA-CA2-41 | ZMPA CANAL CALLEJAS SECTOR 2 | 2-02-24100-073-2006 | 104226,1301 | 111893,6617 |
| ZMPA-CA2-42 | ZMPA CANAL CALLEJAS SECTOR 2 | 2-02-24100-073-2006 | 104180,3499 | 111895,6295 |
| ZMPA-CA2-43 | ZMPA CANAL CALLEJAS SECTOR 2 | 2-02-24100-073-2006 | 104177,2037 | 111895,0387 |
| ZMPA-CA2-44 | ZMPA CANAL CALLEJAS SECTOR 2 | 2-02-24100-073-2006 | 104139,6381 | 111897,2503 |
| ZMPA-CA2-45 | ZMPA CANAL CALLEJAS SECTOR 2 | 2-02-24100-073-2006 | 104132,1315 | 111897,6923 |
| ZMPA-CA2-46 | ZMPA CANAL CALLEJAS SECTOR 2 | 2-02-24100-073-2006 | 104067,9409 | 111901,4713 |
| ZMPA-CA2-47 | ZMPA CANAL CALLEJAS SECTOR 2 | 2-02-24100-073-2006 | 104056,5259 | 111902,1435 |



### RESOLUCIÓN No. 01048

|             |                              |                     |             |             |
|-------------|------------------------------|---------------------|-------------|-------------|
| ZMPA-CA2-48 | ZMPA CANAL CALLEJAS SECTOR 2 | 2-02-24100-073-2006 | 104050,8443 | 111902,4779 |
| ZMPA-CA2-49 | ZMPA CANAL CALLEJAS SECTOR 2 | 2-02-24100-073-2006 | 103937,7117 | 111909,4321 |
| ZMPA-CA2-50 | ZMPA CANAL CALLEJAS SECTOR 2 | 2-02-24100-073-2006 | 103929,4695 | 111909,9387 |
| ZMPA-CA2-51 | ZMPA CANAL CALLEJAS SECTOR 2 | 2-02-24100-073-2006 | 103894,0553 | 111912,1155 |
| ZMPA-CA2-52 | ZMPA CANAL CALLEJAS SECTOR 2 | 2-02-24100-073-2006 | 103890,0925 | 111913,1435 |
| ZMPA-CA2-53 | ZMPA CANAL CALLEJAS SECTOR 2 | 2-02-24100-073-2006 | 103867,9147 | 111915,6371 |
| ZMPA-CA2-54 | ZMPA CANAL CALLEJAS SECTOR 2 | 2-02-24100-073-2006 | 103839,4131 | 111918,6369 |
| ZMPA-CA2-55 | ZMPA CANAL CALLEJAS SECTOR 2 | 2-02-24100-073-2006 | 103737,7147 | 111928,1053 |
| ZMPA-CA2-56 | ZMPA CANAL CALLEJAS SECTOR 2 | 2-02-24100-073-2006 | 103734,9829 | 111928,1861 |
| ZMPA-CA2-57 | ZMPA CANAL CALLEJAS SECTOR 2 | 2-02-24100-073-2006 | 103676,3409 | 111934,1979 |
| ZMPA-CA2-58 | ZMPA CANAL CALLEJAS SECTOR 2 | 2-02-24100-073-2006 | 103650,0751 | 111937,6083 |
| ZMPA-CA2-59 | ZMPA CANAL CALLEJAS SECTOR 2 | 2-02-24100-073-2006 | 103585,7549 | 111948,4467 |
| ZMPA-CA2-60 | ZMPA CANAL CALLEJAS SECTOR 2 | 2-02-24100-073-2006 | 103556,1777 | 111955,4061 |
| ZMPA-CA2-61 | ZMPA CANAL CALLEJAS SECTOR 2 | 2-02-24100-073-2006 | 103554,2509 | 111955,8595 |
| ZMPA-CA2-62 | ZMPA CANAL CALLEJAS SECTOR 2 | 2-02-24100-073-2006 | 103526,5137 | 111963,2921 |
| ZMPA-CA2-63 | ZMPA CANAL CALLEJAS SECTOR 2 | 2-02-24100-073-2006 | 103403,8319 | 112000,5309 |
| ZMPA-CA2-64 | ZMPA CANAL CALLEJAS SECTOR 2 | 2-02-24100-073-2006 | 103381,3715 | 112007,1965 |
| ZMPA-CA2-65 | ZMPA CANAL CALLEJAS SECTOR 2 | 2-02-24100-073-2006 | 103214,7483 | 112056,6485 |
| ZMPA-CA2-66 | ZMPA CANAL CALLEJAS SECTOR 2 | 2-02-24100-073-2006 | 103166,5991 | 112070,3761 |
| ZMPA-CA2-67 | ZMPA CANAL CALLEJAS SECTOR 2 | 2-02-24100-073-2006 | 103152,1559 | 112072,6361 |
| ZMPA-CA2-68 | ZMPA CANAL CALLEJAS SECTOR 2 | 2-02-24100-073-2006 | 102851,8127 | 112162,8999 |
| ZMPA-CA2-69 | ZMPA CANAL CALLEJAS SECTOR 2 | 2-02-24100-073-2006 | 102841,1677 | 112167,4961 |
| ZMPA-CA2-70 | ZMPA CANAL CALLEJAS SECTOR 2 | 2-02-24100-073-2006 | 102856,6545 | 112209,1615 |
| ZMPA-CA2-71 | ZMPA CANAL CALLEJAS SECTOR 2 | 2-02-24100-073-2006 | 102865,5753 | 112206,8607 |
| ZMPA-CA2-72 | ZMPA CANAL CALLEJAS SECTOR 2 | 2-02-24100-073-2006 | 103163,7497 | 112116,8179 |
| ZMPA-CA2-73 | ZMPA CANAL CALLEJAS SECTOR 2 | 2-02-24100-073-2006 | 103178,4451 | 112110,1547 |
| ZMPA-CA2-74 | ZMPA CANAL CALLEJAS SECTOR 2 | 2-02-24100-073-2006 | 103227,4513 | 112095,6661 |
| ZMPA-CA2-75 | ZMPA CANAL CALLEJAS SECTOR 2 | 2-02-24100-073-2006 | 103393,3221 | 112045,3003 |



### RESOLUCIÓN No. 01048

|             |                              |                     |             |             |
|-------------|------------------------------|---------------------|-------------|-------------|
| ZMPA-CA2-76 | ZMPA CANAL CALLEJAS SECTOR 2 | 2-02-24100-073-2006 | 103413,9319 | 112039,0421 |
| ZMPA-CA2-77 | ZMPA CANAL CALLEJAS SECTOR 2 | 2-02-24100-073-2006 | 103536,3005 | 112002,4711 |
| ZMPA-CA2-78 | ZMPA CANAL CALLEJAS SECTOR 2 | 2-02-24100-073-2006 | 103562,7981 | 111995,2103 |
| ZMPA-CA2-79 | ZMPA CANAL CALLEJAS SECTOR 2 | 2-02-24100-073-2006 | 103564,1937 | 111994,8983 |
| ZMPA-CA2-80 | ZMPA CANAL CALLEJAS SECTOR 2 | 2-02-24100-073-2006 | 103593,5255 | 111988,3413 |
| ZMPA-CA2-81 | ZMPA CANAL CALLEJAS SECTOR 2 | 2-02-24100-073-2006 | 103656,5777 | 111977,4575 |

|              |                              |                     |             |             |
|--------------|------------------------------|---------------------|-------------|-------------|
| ZMPA-CA2-82  | ZMPA CANAL CALLEJAS SECTOR 2 | 2-02-24100-073-2006 | 103681,0241 | 111974,3875 |
| ZMPA-CA2-83  | ZMPA CANAL CALLEJAS SECTOR 2 | 2-02-24100-073-2006 | 103738,6651 | 111968,5875 |
| ZMPA-CA2-84  | ZMPA CANAL CALLEJAS SECTOR 2 | 2-02-24100-073-2006 | 103741,6313 | 111968,3783 |
| ZMPA-CA2-85  | ZMPA CANAL CALLEJAS SECTOR 2 | 2-02-24100-073-2006 | 103843,8949 | 111957,4509 |
| ZMPA-CA2-86  | ZMPA CANAL CALLEJAS SECTOR 2 | 2-02-24100-073-2006 | 103872,3307 | 111954,6735 |
| ZMPA-CA2-87  | ZMPA CANAL CALLEJAS SECTOR 2 | 2-02-24100-073-2006 | 103894,3849 | 111952,5179 |
| ZMPA-CA2-88  | ZMPA CANAL CALLEJAS SECTOR 2 | 2-02-24100-073-2006 | 103897,9643 | 111952,3083 |
| ZMPA-CA2-89  | ZMPA CANAL CALLEJAS SECTOR 2 | 2-02-24100-073-2006 | 103924,7255 | 111949,9023 |
| ZMPA-CA2-90  | ZMPA CANAL CALLEJAS SECTOR 2 | 2-02-24100-073-2006 | 104053,5743 | 111942,9959 |
| ZMPA-CA2-91  | ZMPA CANAL CALLEJAS SECTOR 2 | 2-02-24100-073-2006 | 104058,5119 | 111942,7573 |
| ZMPA-CA2-92  | ZMPA CANAL CALLEJAS SECTOR 2 | 2-02-24100-073-2006 | 104070,1995 | 111942,1929 |
| ZMPA-CA2-93  | ZMPA CANAL CALLEJAS SECTOR 2 | 2-02-24100-073-2006 | 104178,8515 | 111936,9459 |
| ZMPA-CA2-94  | ZMPA CANAL CALLEJAS SECTOR 2 | 2-02-24100-073-2006 | 104181,2303 | 111936,4109 |
| ZMPA-CA2-95  | ZMPA CANAL CALLEJAS SECTOR 2 | 2-02-24100-073-2006 | 104215,9303 | 111935,2831 |
| ZMPA-CA2-96  | ZMPA CANAL CALLEJAS SECTOR 2 | 2-02-24100-073-2006 | 104234,9289 | 111934,6655 |
| ZMPA-CA2-97  | ZMPA CANAL CALLEJAS SECTOR 2 | 2-02-24100-073-2006 | 105376,6235 | 111702,8655 |
| ZMPA-CA2-98  | ZMPA CANAL CALLEJAS SECTOR 2 | 2-02-24100-073-2006 | 105371,6649 | 111701,8355 |
| ZMPA-CA2-99  | ZMPA CANAL CALLEJAS SECTOR 2 | 2-02-24100-073-2006 | 105297,5603 | 111727,5425 |
| ZMPA-CA2-100 | ZMPA CANAL CALLEJAS SECTOR 2 | 2-02-24100-073-2006 | 105291,8871 | 111729,5105 |
| ZMPA-CA2-101 | ZMPA CANAL CALLEJAS SECTOR 2 | 2-02-24100-073-2006 | 105290,3057 | 111730,0591 |
| ZMPA-CA2-102 | ZMPA CANAL CALLEJAS SECTOR 2 | 2-02-24100-073-2006 | 105176,4983 | 111768,2119 |





### RESOLUCIÓN No. 01048

|             |                              |                     |             |             |
|-------------|------------------------------|---------------------|-------------|-------------|
| ZMPA-CA2-10 | ZMPA CANAL CALLEJAS SECTOR 2 | 2-02-24100-073-2006 | 105130,3033 | 111783,6983 |
| ZMPA-CA2-10 | ZMPA CANAL CALLEJAS SECTOR 2 | 2-02-24100-073-2006 | 105140,2449 | 111819,6549 |
| ZMPA-CA2-10 | ZMPA CANAL CALLEJAS SECTOR 2 | 2-02-24100-073-2006 | 105141,3587 | 111819,3405 |
| ZMPA-CA2-10 | ZMPA CANAL CALLEJAS SECTOR 2 | 2-02-24100-073-2006 | 105188,4777 | 111803,7899 |
| ZMPA-CA2-10 | ZMPA CANAL CALLEJAS SECTOR 2 | 2-02-24100-073-2006 | 105386,2035 | 111738,5351 |
| ZMPA-CA2-10 | ZMPA CANAL CALLEJAS SECTOR 2 | 2-02-24100-073-2006 | 105376,6235 | 111702,8655 |
| ZMPA-NZ-01  | ZMPA CANAL NIZA              | 2-02-24100-073-2006 | 99602,0183  | 111998,0665 |
| ZMPA-NZ-02  | ZMPA CANAL NIZA              | 2-02-24100-073-2006 | 99608,4063  | 111987,9695 |
| ZMPA-NZ-03  | ZMPA CANAL NIZA              | 2-02-24100-073-2006 | 99591,4531  | 111992,3635 |
| ZMPA-NZ-04  | ZMPA CANAL NIZA              | 2-02-24100-073-2006 | 99598,7321  | 111970,1273 |
| ZMPA-NZ-05  | ZMPA CANAL NIZA              | 2-02-24100-073-2006 | 99591,1839  | 111956,2057 |
| ZMPA-NZ-06  | ZMPA CANAL NIZA              | 2-02-24100-073-2006 | 99584,3849  | 111971,1155 |
| ZMPA-NZ-07  | ZMPA CANAL NIZA              | 2-02-24100-073-2006 | 99575,9143  | 111984,1315 |
| ZMPA-NZ-08  | ZMPA CANAL NIZA              | 2-02-24100-073-2006 | 99567,4663  | 111999,8693 |
| ZMPA-NZ-09  | ZMPA CANAL NIZA              | 2-02-24100-073-2006 | 99558,6133  | 112015,9953 |
| ZMPA-NZ-10  | ZMPA CANAL NIZA              | 2-02-24100-073-2006 | 99555,0757  | 112030,5401 |
| ZMPA-NZ-11  | ZMPA CANAL NIZA              | 2-02-24100-073-2006 | 99549,1241  | 112057,1253 |
| ZMPA-NZ-12  | ZMPA CANAL NIZA              | 2-02-24100-073-2006 | 99551,6767  | 112141,8819 |
| ZMPA-NZ-13  | ZMPA CANAL NIZA              | 2-02-24100-073-2006 | 99565,1121  | 112188,1277 |
| ZMPA-NZ-14  | ZMPA CANAL NIZA              | 2-02-24100-073-2006 | 99569,4109  | 112214,0065 |
| ZMPA-NZ-15  | ZMPA CANAL NIZA              | 2-02-24100-073-2006 | 99570,6285  | 112220,4691 |
| ZMPA-NZ-16  | ZMPA CANAL NIZA              | 2-02-24100-073-2006 | 99572,8011  | 112229,0775 |
| ZMPA-NZ-17  | ZMPA CANAL NIZA              | 2-02-24100-073-2006 | 99576,5121  | 112239,3455 |
| ZMPA-NZ-18  | ZMPA CANAL NIZA              | 2-02-24100-073-2006 | 99581,6571  | 112250,3697 |
| ZMPA-NZ-19  | ZMPA CANAL NIZA              | 2-02-24100-073-2006 | 99659,6063  | 112407,8899 |
| ZMPA-NZ-20  | ZMPA CANAL NIZA              | 2-02-24100-073-2006 | 99732,7461  | 112556,8387 |
| ZMPA-NZ-21  | ZMPA CANAL NIZA              | 2-02-24100-073-2006 | 99732,8583  | 112557,0649 |



### RESOLUCIÓN No. 01048

|             |                     |                     |             |             |
|-------------|---------------------|---------------------|-------------|-------------|
| ZMPA-NZ-22  | ZMPA CANAL NIZA     | 2-02-24100-073-2006 | 99751,3681  | 112593,8165 |
| ZMPA-NZ-23  | ZMPA CANAL NIZA     | 2-02-24100-073-2006 | 99753,6425  | 112598,9791 |
| ZMPA-NZ-24  | ZMPA CANAL NIZA     | 2-02-24100-073-2006 | 99784,1125  | 112650,9399 |
| ZMPA-NZ-25  | ZMPA CANAL NIZA     | 2-02-24100-073-2006 | 99802,6195  | 112673,9621 |
| ZMPA-NZ-26  | ZMPA CANAL NIZA     | 2-02-24100-073-2006 | 99818,3123  | 112697,0351 |
| ZMPA-NZ-27  | ZMPA CANAL NIZA     | 2-02-24100-073-2006 | 99843,5413  | 112681,1939 |
| ZMPA-NZ-28  | ZMPA CANAL NIZA     | 2-02-24100-073-2006 | 99843,2527  | 112680,4211 |
| ZMPA-NZ-29  | ZMPA CANAL NIZA     | 2-02-24100-073-2006 | 99826,6449  | 112656,3737 |
| ZMPA-NZ-30  | ZMPA CANAL NIZA     | 2-02-24100-073-2006 | 99780,5365  | 112585,1111 |
| ZMPA-NZ-31  | ZMPA CANAL NIZA     | 2-02-24100-073-2006 | 99779,2557  | 112582,6029 |
| ZMPA-NZ-32  | ZMPA CANAL NIZA     | 2-02-24100-073-2006 | 99760,9761  | 112545,9185 |
| ZMPA-NZ-33  | ZMPA CANAL NIZA     | 2-02-24100-073-2006 | 99760,7345  | 112545,4331 |
| ZMPA-NZ-34  | ZMPA CANAL NIZA     | 2-02-24100-073-2006 | 99686,5255  | 112394,2885 |
| ZMPA-NZ-35  | ZMPA CANAL NIZA     | 2-02-24100-073-2006 | 99686,5201  | 112394,2775 |
| ZMPA-NZ-36  | ZMPA CANAL NIZA     | 2-02-24100-073-2006 | 99608,9599  | 112236,6673 |
| ZMPA-NZ-37  | ZMPA CANAL NIZA     | 2-02-24100-073-2006 | 99605,1061  | 112228,4661 |
| ZMPA-NZ-38  | ZMPA CANAL NIZA     | 2-02-24100-073-2006 | 99602,2635  | 112220,7401 |
| ZMPA-NZ-39  | ZMPA CANAL NIZA     | 2-02-24100-073-2006 | 99600,4821  | 112213,6685 |
| ZMPA-NZ-40  | ZMPA CANAL NIZA     | 2-02-24100-073-2006 | 99599,4179  | 112207,8887 |
| ZMPA-NZ-41  | ZMPA CANAL NIZA     | 2-02-24100-073-2006 | 99595,7581  | 112184,8831 |
| ZMPA-NZ-42  | ZMPA CANAL NIZA     | 2-02-24100-073-2006 | 99595,3297  | 112181,2561 |
| ZMPA-NZ-43  | ZMPA CANAL NIZA     | 2-02-24100-073-2006 | 99583,1805  | 112137,8291 |
| ZMPA-NZ-44  | ZMPA CANAL NIZA     | 2-02-24100-073-2006 | 99579,4201  | 112059,3251 |
| ZMPA-NZ-45  | ZMPA CANAL NIZA     | 2-02-24100-073-2006 | 99583,5359  | 112037,6787 |
| ZMPA-NZ-46  | ZMPA CANAL NIZA     | 2-02-24100-073-2006 | 99587,8305  | 112026,5153 |
| ZMPA-NZ-47  | ZMPA CANAL NIZA     | 2-02-24100-073-2006 | 99602,0183  | 111998,0665 |
| ZMPA-PAS-01 | ZMPA CANAL PASADENA | 2-02-24100-073-2006 | 101730,7585 | 113360,5265 |
| ZMPA-PAS-02 | ZMPA CANAL PASADENA | 2-02-24100-073-2006 | 101713,8611 | 113359,8908 |



### RESOLUCIÓN No. 01048

|             |                     |                     |             |             |
|-------------|---------------------|---------------------|-------------|-------------|
| ZMPA-PAS-03 | ZMPA CANAL PASADENA | 2-02-24100-073-2006 | 101669,2019 | 113372,0839 |
| ZMPA-PAS-04 | ZMPA CANAL PASADENA | 2-02-24100-073-2006 | 101629,2477 | 113379,2490 |
| ZMPA-PAS-05 | ZMPA CANAL PASADENA | 2-02-24100-073-2006 | 101558,6554 | 113391,4139 |
| ZMPA-PAS-06 | ZMPA CANAL PASADENA | 2-02-24100-073-2006 | 101560,0298 | 113398,8399 |
| ZMPA-PAS-07 | ZMPA CANAL PASADENA | 2-02-24100-073-2006 | 101515,8586 | 113407,9632 |
| ZMPA-PAS-08 | ZMPA CANAL PASADENA | 2-02-24100-073-2006 | 101455,4319 | 113420,9087 |
| ZMPA-PAS-09 | ZMPA CANAL PASADENA | 2-02-24100-073-2006 | 101420,1867 | 113424,8591 |
| ZMPA-PAS-10 | ZMPA CANAL PASADENA | 2-02-24100-073-2006 | 101414,5060 | 113428,8860 |
| ZMPA-PAS-11 | ZMPA CANAL PASADENA | 2-02-24100-073-2006 | 101405,3129 | 113435,4028 |
| ZMPA-PAS-12 | ZMPA CANAL PASADENA | 2-02-24100-073-2006 | 101389,3024 | 113450,0158 |
| ZMPA-PAS-13 | ZMPA CANAL PASADENA | 2-02-24100-073-2006 | 101229,8255 | 113647,1892 |
| ZMPA-PAS-14 | ZMPA CANAL PASADENA | 2-02-24100-073-2006 | 101229,2570 | 113647,6885 |
| ZMPA-PAS-15 | ZMPA CANAL PASADENA | 2-02-24100-073-2006 | 101224,1235 | 113650,3228 |
| ZMPA-PAS-16 | ZMPA CANAL PASADENA | 2-02-24100-073-2006 | 101211,9151 | 113656,2248 |
| ZMPA-PAS-17 | ZMPA CANAL PASADENA | 2-02-24100-073-2006 | 101225,1337 | 113685,7741 |
| ZMPA-PAS-18 | ZMPA CANAL PASADENA | 2-02-24100-073-2006 | 101238,7345 | 113680,0385 |
| ZMPA-PAS-19 | ZMPA CANAL PASADENA | 2-02-24100-073-2006 | 101247,1464 | 113675,4858 |
| ZMPA-PAS-20 | ZMPA CANAL PASADENA | 2-02-24100-073-2006 | 101253,4571 | 113671,1291 |

|             |                     |                     |             |             |
|-------------|---------------------|---------------------|-------------|-------------|
| ZMPA-PAS-21 | ZMPA CANAL PASADENA | 2-02-24100-073-2006 | 101413,8605 | 113472,6633 |
| ZMPA-PAS-22 | ZMPA CANAL PASADENA | 2-02-24100-073-2006 | 101426,1401 | 113460,6928 |
| ZMPA-PAS-23 | ZMPA CANAL PASADENA | 2-02-24100-073-2006 | 101439,6956 | 113451,4712 |
| ZMPA-PAS-24 | ZMPA CANAL PASADENA | 2-02-24100-073-2006 | 101449,1987 | 113446,2087 |
| ZMPA-PAS-25 | ZMPA CANAL PASADENA | 2-02-24100-073-2006 | 101462,3383 | 113441,4322 |
| ZMPA-PAS-26 | ZMPA CANAL PASADENA | 2-02-24100-073-2006 | 101568,4126 | 113422,2054 |
| ZMPA-PAS-27 | ZMPA CANAL PASADENA | 2-02-24100-073-2006 | 101605,4385 | 113415,7070 |
| ZMPA-PAS-28 | ZMPA CANAL PASADENA | 2-02-24100-073-2006 | 101669,9266 | 113404,1388 |
| ZMPA-PAS-29 | ZMPA CANAL PASADENA | 2-02-24100-073-2006 | 101670,0502 | 113405,4415 |



### RESOLUCIÓN No. 01048

|             |                      |                     |             |             |
|-------------|----------------------|---------------------|-------------|-------------|
| ZMPA-PAS-30 | ZMPA CANAL PASADENA  | 2-02-24100-073-2006 | 101705,0829 | 113400,3874 |
| ZMPA-PAS-31 | ZMPA CANAL PASADENA  | 2-02-24100-073-2006 | 101714,1975 | 113397,3826 |
| ZMPA-PAS-32 | ZMPA CANAL PASADENA  | 2-02-24100-073-2006 | 101724,0601 | 113397,0296 |
| ZMPA-PAS-33 | ZMPA CANAL PASADENA  | 2-02-24100-073-2006 | 101732,3015 | 113395,5489 |
| ZMPA-PAS-34 | ZMPA CANAL PASADENA  | 2-02-24100-073-2006 | 101730,7585 | 113360,5265 |
| ZMPA-NO-01  | ZMPA CANAL DEL NORTE | 2-02-24100-073-2006 | 103834,7239 | 113300,2745 |
| ZMPA-NO-02  | ZMPA CANAL DEL NORTE | 2-02-24100-073-2006 | 103834,4479 | 113300,0309 |
| ZMPA-NO-03  | ZMPA CANAL DEL NORTE | 2-02-24100-073-2006 | 103796,6277 | 113314,5141 |
| ZMPA-NO-04  | ZMPA CANAL DEL NORTE | 2-02-24100-073-2006 | 103798,0365 | 113321,7143 |
| ZMPA-NO-05  | ZMPA CANAL DEL NORTE | 2-02-24100-073-2006 | 103842,8801 | 113406,6581 |
| ZMPA-NO-06  | ZMPA CANAL DEL NORTE | 2-02-24100-073-2006 | 103882,7891 | 113480,8941 |
| ZMPA-NO-07  | ZMPA CANAL DEL NORTE | 2-02-24100-073-2006 | 103950,0031 | 113606,5651 |
| ZMPA-NO-08  | ZMPA CANAL DEL NORTE | 2-02-24100-073-2006 | 103954,1241 | 113615,4971 |
| ZMPA-NO-09  | ZMPA CANAL DEL NORTE | 2-02-24100-073-2006 | 103958,5011 | 113626,3231 |
| ZMPA-NO-10  | ZMPA CANAL DEL NORTE | 2-02-24100-073-2006 | 103961,1691 | 113633,9761 |
| ZMPA-NO-11  | ZMPA CANAL DEL NORTE | 2-02-24100-073-2006 | 103964,5261 | 113644,7831 |
| ZMPA-NO-12  | ZMPA CANAL DEL NORTE | 2-02-24100-073-2006 | 103966,8631 | 113654,3581 |
| ZMPA-NO-13  | ZMPA CANAL DEL NORTE | 2-02-24100-073-2006 | 103968,3491 | 113661,3911 |
| ZMPA-NO-14  | ZMPA CANAL DEL NORTE | 2-02-24100-073-2006 | 103969,7201 | 113669,9571 |
| ZMPA-NO-15  | ZMPA CANAL DEL NORTE | 2-02-24100-073-2006 | 103971,0031 | 113680,8401 |
| ZMPA-NO-16  | ZMPA CANAL DEL NORTE | 2-02-24100-073-2006 | 103980,4041 | 113808,7261 |
| ZMPA-NO-17  | ZMPA CANAL DEL NORTE | 2-02-24100-073-2006 | 103985,9431 | 113896,1301 |
| ZMPA-NO-18  | ZMPA CANAL DEL NORTE | 2-02-24100-073-2006 | 104009,6563 | 114370,9683 |
| ZMPA-NO-19  | ZMPA CANAL DEL NORTE | 2-02-24100-073-2006 | 104010,8069 | 114401,9855 |
| ZMPA-NO-20  | ZMPA CANAL DEL NORTE | 2-02-24100-073-2006 | 104010,7713 | 114404,8591 |
| ZMPA-NO-21  | ZMPA CANAL DEL NORTE | 2-02-24100-073-2006 | 104010,8217 | 114407,2133 |
| ZMPA-NO-22  | ZMPA CANAL DEL NORTE | 2-02-24100-073-2006 | 104010,8593 | 114408,9613 |
| ZMPA-NO-23  | ZMPA CANAL DEL NORTE | 2-02-24100-073-2006 | 104017,0969 | 114699,6419 |





### RESOLUCIÓN No. 01048

|            |                      |                     |             |             |
|------------|----------------------|---------------------|-------------|-------------|
| ZMPA-NO-24 | ZMPA CANAL DEL NORTE | 2-02-24100-073-2006 | 104017,6555 | 114705,9105 |
| ZMPA-NO-25 | ZMPA CANAL DEL NORTE | 2-02-24100-073-2006 | 104029,0417 | 114757,8231 |
| ZMPA-NO-26 | ZMPA CANAL DEL NORTE | 2-02-24100-073-2006 | 104120,9739 | 115018,5067 |
| ZMPA-NO-27 | ZMPA CANAL DEL NORTE | 2-02-24100-073-2006 | 104153,4195 | 115009,5023 |
| ZMPA-NO-28 | ZMPA CANAL DEL NORTE | 2-02-24100-073-2006 | 104064,6465 | 114748,2359 |
| ZMPA-NO-29 | ZMPA CANAL DEL NORTE | 2-02-24100-073-2006 | 104059,4113 | 114702,7553 |
| ZMPA-NO-30 | ZMPA CANAL DEL NORTE | 2-02-24100-073-2006 | 104059,1871 | 114698,3959 |
| ZMPA-NO-31 | ZMPA CANAL DEL NORTE | 2-02-24100-073-2006 | 104058,4311 | 114443,5621 |
| ZMPA-NO-32 | ZMPA CANAL DEL NORTE | 2-02-24100-073-2006 | 104058,1719 | 114438,4935 |
| ZMPA-NO-33 | ZMPA CANAL DEL NORTE | 2-02-24100-073-2006 | 104057,7645 | 114430,5323 |

|            |                      |                     |             |             |
|------------|----------------------|---------------------|-------------|-------------|
| ZMPA-NO-34 | ZMPA CANAL DEL NORTE | 2-02-24100-073-2006 | 104055,8217 | 114407,8751 |
| ZMPA-NO-35 | ZMPA CANAL DEL NORTE | 2-02-24100-073-2006 | 104053,6225 | 114402,2863 |
| ZMPA-NO-36 | ZMPA CANAL DEL NORTE | 2-02-24100-073-2006 | 104053,5379 | 114369,0923 |
| ZMPA-NO-37 | ZMPA CANAL DEL NORTE | 2-02-24100-073-2006 | 104053,1011 | 114359,8431 |
| ZMPA-NO-38 | ZMPA CANAL DEL NORTE | 2-02-24100-073-2006 | 104053,1007 | 114359,8345 |
| ZMPA-NO-39 | ZMPA CANAL DEL NORTE | 2-02-24100-073-2006 | 104048,0177 | 114253,6447 |
| ZMPA-NO-40 | ZMPA CANAL DEL NORTE | 2-02-24100-073-2006 | 104041,2541 | 114112,3371 |
| ZMPA-NO-41 | ZMPA CANAL DEL NORTE | 2-02-24100-073-2006 | 104039,2673 | 114089,5351 |
| ZMPA-NO-42 | ZMPA CANAL DEL NORTE | 2-02-24100-073-2006 | 104028,5541 | 113854,6933 |
| ZMPA-NO-43 | ZMPA CANAL DEL NORTE | 2-02-24100-073-2006 | 104027,1393 | 113837,9921 |
| ZMPA-NO-44 | ZMPA CANAL DEL NORTE | 2-02-24100-073-2006 | 104016,1951 | 113677,4825 |
| ZMPA-NO-45 | ZMPA CANAL DEL NORTE | 2-02-24100-073-2006 | 104014,7205 | 113666,4327 |
| ZMPA-NO-46 | ZMPA CANAL DEL NORTE | 2-02-24100-073-2006 | 104012,2403 | 113647,8481 |
| ZMPA-NO-47 | ZMPA CANAL DEL NORTE | 2-02-24100-073-2006 | 104003,3563 | 113617,3889 |
| ZMPA-NO-48 | ZMPA CANAL DEL NORTE | 2-02-24100-073-2006 | 103994,0549 | 113596,3795 |
| ZMPA-NO-49 | ZMPA CANAL DEL NORTE | 2-02-24100-073-2006 | 103992,4037 | 113592,6501 |
| ZMPA-NO-50 | ZMPA CANAL DEL NORTE | 2-02-24100-073-2006 | 103991,0187 | 113589,5213 |



### RESOLUCIÓN No. 01048

|            |                      |                     |             |             |
|------------|----------------------|---------------------|-------------|-------------|
| ZMPA-NO-51 | ZMPA CANAL DEL NORTE | 2-02-24100-073-2006 | 103982,1239 | 113572,6325 |
| ZMPA-NO-52 | ZMPA CANAL DEL NORTE | 2-02-24100-073-2006 | 103969,7673 | 113549,1703 |
| ZMPA-NO-53 | ZMPA CANAL DEL NORTE | 2-02-24100-073-2006 | 103965,8095 | 113541,6551 |
| ZMPA-NO-54 | ZMPA CANAL DEL NORTE | 2-02-24100-073-2006 | 103962,1293 | 113534,7495 |
| ZMPA-NO-55 | ZMPA CANAL DEL NORTE | 2-02-24100-073-2006 | 103946,3169 | 113505,0771 |
| ZMPA-NO-56 | ZMPA CANAL DEL NORTE | 2-02-24100-073-2006 | 103938,5317 | 113490,4679 |
| ZMPA-NO-57 | ZMPA CANAL DEL NORTE | 2-02-24100-073-2006 | 103922,6665 | 113460,6969 |
| ZMPA-NO-58 | ZMPA CANAL DEL NORTE | 2-02-24100-073-2006 | 103909,0457 | 113435,1371 |
| ZMPA-NO-59 | ZMPA CANAL DEL NORTE | 2-02-24100-073-2006 | 103892,1211 | 113403,3777 |
| ZMPA-NO-60 | ZMPA CANAL DEL NORTE | 2-02-24100-073-2006 | 103873,5985 | 113368,6199 |
| ZMPA-NO-61 | ZMPA CANAL DEL NORTE | 2-02-24100-073-2006 | 103852,5785 | 113329,1753 |
| ZMPA-NO-62 | ZMPA CANAL DEL NORTE | 2-02-24100-073-2006 | 103839,9681 | 113305,5117 |
| ZMPA-NO-63 | ZMPA CANAL DEL NORTE | 2-02-24100-073-2006 | 103836,7509 | 113302,6371 |
| ZMPA-NO-64 | ZMPA CANAL DEL NORTE | 2-02-24100-073-2006 | 103834,7239 | 113300,2745 |
| RH-C-01    | ZR CANAL CORTIJO     | 2-02-24100-073-2006 | 95220,7634  | 114399,5219 |
| RH-C-02    | ZR CANAL CORTIJO     | 2-02-24100-073-2006 | 95089,1019  | 114552,4974 |
| RH-C-03    | ZR CANAL CORTIJO     | 2-02-24100-073-2006 | 95088,1328  | 114553,1585 |
| RH-C-04    | ZR CANAL CORTIJO     | 2-02-24100-073-2006 | 95030,7156  | 114622,3878 |
| RH-C-05    | ZR CANAL CORTIJO     | 2-02-24100-073-2006 | 95027,2454  | 114628,1026 |
| RH-C-06    | ZR CANAL CORTIJO     | 2-02-24100-073-2006 | 95022,6238  | 114635,7136 |
| RH-C-07    | ZR CANAL CORTIJO     | 2-02-24100-073-2006 | 95021,6054  | 114637,3907 |
| RH-C-08    | ZR CANAL CORTIJO     | 2-02-24100-073-2006 | 95021,8543  | 114644,0576 |
| RH-C-09    | ZR CANAL CORTIJO     | 2-02-24100-073-2006 | 95025,4367  | 114650,5431 |
| RH-C-10    | ZR CANAL CORTIJO     | 2-02-24100-073-2006 | 95132,1449  | 114742,4979 |
| RH-C-11    | ZR CANAL CORTIJO     | 2-02-24100-073-2006 | 95141,0187  | 114750,0015 |
| RH-C-12    | ZR CANAL CORTIJO     | 2-02-24100-073-2006 | 95144,9836  | 114753,3542 |
| RH-C-13    | ZR CANAL CORTIJO     | 2-02-24100-073-2006 | 95290,9544  | 114876,7864 |
| RH-C-14    | ZR CANAL CORTIJO     | 2-02-24100-073-2006 | 95349,7148  | 114926,5754 |



### RESOLUCIÓN No. 01048

|         |                  |                     |            |             |
|---------|------------------|---------------------|------------|-------------|
| RH-C-15 | ZR CANAL CORTIJO | 2-02-24100-073-2006 | 95415,2306 | 115123,3436 |
| RH-C-16 | ZR CANAL CORTIJO | 2-02-24100-073-2006 | 95420,2113 | 115133,6942 |

|         |                  |                     |            |             |
|---------|------------------|---------------------|------------|-------------|
| RH-C-17 | ZR CANAL CORTIJO | 2-02-24100-073-2006 | 95426,4499 | 115139,4044 |
| RH-C-18 | ZR CANAL CORTIJO | 2-02-24100-073-2006 | 95514,0012 | 115238,8034 |
| RH-C-19 | ZR CANAL CORTIJO | 2-02-24100-073-2006 | 95563,1017 | 115291,9001 |
| RH-C-20 | ZR CANAL CORTIJO | 2-02-24100-073-2006 | 95573,2273 | 115303,0485 |
| RH-C-21 | ZR CANAL CORTIJO | 2-02-24100-073-2006 | 95593,5146 | 115316,0130 |
| RH-C-22 | ZR CANAL CORTIJO | 2-02-24100-073-2006 | 95634,6279 | 115350,9858 |
| RH-C-23 | ZR CANAL CORTIJO | 2-02-24100-073-2006 | 95647,6496 | 115364,2288 |
| RH-C-24 | ZR CANAL CORTIJO | 2-02-24100-073-2006 | 95658,8038 | 115345,9258 |
| RH-C-25 | ZR CANAL CORTIJO | 2-02-24100-073-2006 | 95646,2730 | 115340,3850 |
| RH-C-26 | ZR CANAL CORTIJO | 2-02-24100-073-2006 | 95608,0051 | 115307,4744 |
| RH-C-27 | ZR CANAL CORTIJO | 2-02-24100-073-2006 | 95601,0834 | 115302,5450 |
| RH-C-28 | ZR CANAL CORTIJO | 2-02-24100-073-2006 | 95581,6969 | 115286,2286 |
| RH-C-29 | ZR CANAL CORTIJO | 2-02-24100-073-2006 | 95437,8138 | 115132,4501 |
| RH-C-30 | ZR CANAL CORTIJO | 2-02-24100-073-2006 | 95430,2563 | 115126,0325 |
| RH-C-31 | ZR CANAL CORTIJO | 2-02-24100-073-2006 | 95427,5398 | 115121,8358 |
| RH-C-32 | ZR CANAL CORTIJO | 2-02-24100-073-2006 | 95360,5925 | 114926,5338 |
| RH-C-33 | ZR CANAL CORTIJO | 2-02-24100-073-2006 | 95357,4133 | 114919,5981 |
| RH-C-34 | ZR CANAL CORTIJO | 2-02-24100-073-2006 | 95352,8877 | 114914,9531 |
| RH-C-35 | ZR CANAL CORTIJO | 2-02-24100-073-2006 | 95298,1148 | 114867,6537 |
| RH-C-36 | ZR CANAL CORTIJO | 2-02-24100-073-2006 | 95153,2420 | 114743,7179 |
| RH-C-37 | ZR CANAL CORTIJO | 2-02-24100-073-2006 | 95149,2846 | 114740,3324 |
| RH-C-38 | ZR CANAL CORTIJO | 2-02-24100-073-2006 | 95140,4309 | 114732,7583 |
| RH-C-39 | ZR CANAL CORTIJO | 2-02-24100-073-2006 | 95139,7717 | 114732,3330 |
| RH-C-40 | ZR CANAL CORTIJO | 2-02-24100-073-2006 | 95039,1688 | 114647,6587 |
| RH-C-41 | ZR CANAL CORTIJO | 2-02-24100-073-2006 | 95032,4594 | 114641,4077 |



### RESOLUCIÓN No. 01048

|          |                  |                     |            |             |
|----------|------------------|---------------------|------------|-------------|
| RH-C-42  | ZR CANAL CORTIJO | 2-02-24100-073-2006 | 95036,6315 | 114634,5559 |
| RH-C-43  | ZR CANAL CORTIJO | 2-02-24100-073-2006 | 95039,2936 | 114630,1838 |
| RH-C-44  | ZR CANAL CORTIJO | 2-02-24100-073-2006 | 95081,7081 | 114579,5963 |
| RH-C-45  | ZR CANAL CORTIJO | 2-02-24100-073-2006 | 95230,2898 | 114406,7938 |
| RH-C-46  | ZR CANAL CORTIJO | 2-02-24100-073-2006 | 95220,7634 | 114399,5219 |
| RH-BO-01 | ZR CANAL BOLIVIA | 2-02-24100-073-2006 | 95569,5880 | 113369,7562 |
| RH-BO-02 | ZR CANAL BOLIVIA | 2-02-24100-073-2006 | 95562,1110 | 113381,5078 |
| RH-BO-03 | ZR CANAL BOLIVIA | 2-02-24100-073-2006 | 95744,0424 | 113497,2617 |
| RH-BO-04 | ZR CANAL BOLIVIA | 2-02-24100-073-2006 | 95898,8066 | 113594,8148 |
| RH-BO-05 | ZR CANAL BOLIVIA | 2-02-24100-073-2006 | 95950,5343 | 113628,7089 |
| RH-BO-06 | ZR CANAL BOLIVIA | 2-02-24100-073-2006 | 95956,8102 | 113632,1412 |
| RH-BO-07 | ZR CANAL BOLIVIA | 2-02-24100-073-2006 | 95964,2183 | 113634,2008 |
| RH-BO-08 | ZR CANAL BOLIVIA | 2-02-24100-073-2006 | 95972,3282 | 113633,7378 |
| RH-BO-09 | ZR CANAL BOLIVIA | 2-02-24100-073-2006 | 95976,1753 | 113633,1171 |
| RH-BO-10 | ZR CANAL BOLIVIA | 2-02-24100-073-2006 | 96011,9843 | 113624,9358 |
| RH-BO-11 | ZR CANAL BOLIVIA | 2-02-24100-073-2006 | 96016,2995 | 113624,7645 |
| RH-BO-12 | ZR CANAL BOLIVIA | 2-02-24100-073-2006 | 96022,3491 | 113626,5323 |
| RH-BO-13 | ZR CANAL BOLIVIA | 2-02-24100-073-2006 | 96029,1435 | 113630,9254 |
| RH-BO-14 | ZR CANAL BOLIVIA | 2-02-24100-073-2006 | 96030,0494 | 113632,3898 |
| RH-BO-15 | ZR CANAL BOLIVIA | 2-02-24100-073-2006 | 96046,1906 | 113642,7284 |
| RH-BO-16 | ZR CANAL BOLIVIA | 2-02-24100-073-2006 | 96201,6934 | 113741,1949 |
| RH-BO-17 | ZR CANAL BOLIVIA | 2-02-24100-073-2006 | 96310,2987 | 113813,4574 |

|          |                  |                     |            |             |
|----------|------------------|---------------------|------------|-------------|
| RH-BO-18 | ZR CANAL BOLIVIA | 2-02-24100-073-2006 | 96314,6813 | 113816,2661 |
| RH-BO-19 | ZR CANAL BOLIVIA | 2-02-24100-073-2006 | 96334,2913 | 113828,8333 |
| RH-BO-20 | ZR CANAL BOLIVIA | 2-02-24100-073-2006 | 96336,4055 | 113830,1881 |
| RH-BO-21 | ZR CANAL BOLIVIA | 2-02-24100-073-2006 | 96337,8363 | 113830,4698 |
| RH-BO-22 | ZR CANAL BOLIVIA | 2-02-24100-073-2006 | 96339,2430 | 113832,0327 |





### RESOLUCIÓN No. 01048

|          |                  |                     |            |             |
|----------|------------------|---------------------|------------|-------------|
| RH-BO-23 | ZR CANAL BOLIVIA | 2-02-24100-073-2006 | 96346,0135 | 113833,5249 |
| RH-BO-24 | ZR CANAL BOLIVIA | 2-02-24100-073-2006 | 96716,8806 | 114069,5827 |
| RH-BO-25 | ZR CANAL BOLIVIA | 2-02-24100-073-2006 | 96719,4718 | 114071,6238 |
| RH-BO-26 | ZR CANAL BOLIVIA | 2-02-24100-073-2006 | 96748,0487 | 114096,7429 |
| RH-BO-27 | ZR CANAL BOLIVIA | 2-02-24100-073-2006 | 96754,1761 | 114097,0664 |
| RH-BO-28 | ZR CANAL BOLIVIA | 2-02-24100-073-2006 | 96787,5586 | 114127,0925 |
| RH-BO-29 | ZR CANAL BOLIVIA | 2-02-24100-073-2006 | 96792,6915 | 114101,7985 |
| RH-BO-30 | ZR CANAL BOLIVIA | 2-02-24100-073-2006 | 96792,8501 | 114083,7315 |
| RH-BO-31 | ZR CANAL BOLIVIA | 2-02-24100-073-2006 | 96757,0388 | 114069,4569 |
| RH-BO-32 | ZR CANAL BOLIVIA | 2-02-24100-073-2006 | 96751,1609 | 114068,7211 |
| RH-BO-33 | ZR CANAL BOLIVIA | 2-02-24100-073-2006 | 96730,6168 | 114055,6039 |
| RH-BO-34 | ZR CANAL BOLIVIA | 2-02-24100-073-2006 | 96727,5755 | 114053,1118 |
| RH-BO-35 | ZR CANAL BOLIVIA | 2-02-24100-073-2006 | 96633,4400 | 113994,2270 |
| RH-BO-36 | ZR CANAL BOLIVIA | 2-02-24100-073-2006 | 96623,0593 | 113987,7335 |
| RH-BO-37 | ZR CANAL BOLIVIA | 2-02-24100-073-2006 | 96356,4600 | 113820,9671 |
| RH-BO-38 | ZR CANAL BOLIVIA | 2-02-24100-073-2006 | 96351,6615 | 113817,9655 |
| RH-BO-39 | ZR CANAL BOLIVIA | 2-02-24100-073-2006 | 96332,2955 | 113805,8514 |
| RH-BO-40 | ZR CANAL BOLIVIA | 2-02-24100-073-2006 | 96326,7425 | 113802,3778 |
| RH-BO-41 | ZR CANAL BOLIVIA | 2-02-24100-073-2006 | 96209,4681 | 113729,0190 |
| RH-BO-42 | ZR CANAL BOLIVIA | 2-02-24100-073-2006 | 96038,4597 | 113619,9164 |
| RH-BO-43 | ZR CANAL BOLIVIA | 2-02-24100-073-2006 | 96035,9588 | 113618,2441 |
| RH-BO-44 | ZR CANAL BOLIVIA | 2-02-24100-073-2006 | 96035,1189 | 113619,5431 |
| RH-BO-45 | ZR CANAL BOLIVIA | 2-02-24100-073-2006 | 96028,9517 | 113615,5556 |
| RH-BO-46 | ZR CANAL BOLIVIA | 2-02-24100-073-2006 | 96020,1495 | 113613,0182 |
| RH-BO-47 | ZR CANAL BOLIVIA | 2-02-24100-073-2006 | 96009,8008 | 113613,0106 |
| RH-BO-48 | ZR CANAL BOLIVIA | 2-02-24100-073-2006 | 95964,7672 | 113621,4563 |
| RH-BO-49 | ZR CANAL BOLIVIA | 2-02-24100-073-2006 | 95957,2881 | 113617,9667 |
| RH-BO-50 | ZR CANAL BOLIVIA | 2-02-24100-073-2006 | 95920,3237 | 113593,4880 |



### RESOLUCIÓN No. 01048

|          |                  |                     |            |             |
|----------|------------------|---------------------|------------|-------------|
| RH-BO-51 | ZR CANAL BOLIVIA | 2-02-24100-073-2006 | 95905,8390 | 113584,3631 |
| RH-BO-52 | ZR CANAL BOLIVIA | 2-02-24100-073-2006 | 95902,1752 | 113583,3351 |
| RH-BO-53 | ZR CANAL BOLIVIA | 2-02-24100-073-2006 | 95900,0471 | 113582,9490 |
| RH-BO-54 | ZR CANAL BOLIVIA | 2-02-24100-073-2006 | 95719,8594 | 113466,6372 |
| RH-BO-55 | ZR CANAL BOLIVIA | 2-02-24100-073-2006 | 95719,8587 | 113466,6367 |
| RH-BO-56 | ZR CANAL BOLIVIA | 2-02-24100-073-2006 | 95569,5880 | 113369,7562 |
| RH-SA-01 | ZR CANAL SALITRE | 2-02-24100-073-2006 | 99907,6682 | 106220,1659 |
| RH-SA-02 | ZR CANAL SALITRE | 2-02-24100-073-2006 | 99905,7536 | 106194,9711 |
| RH-SA-03 | ZR CANAL SALITRE | 2-02-24100-073-2006 | 99904,7581 | 106181,8696 |
| RH-SA-04 | ZR CANAL SALITRE | 2-02-24100-073-2006 | 99904,0663 | 106172,7659 |
| RH-SA-05 | ZR CANAL SALITRE | 2-02-24100-073-2006 | 99902,7979 | 106155,7729 |
| RH-SA-06 | ZR CANAL SALITRE | 2-02-24100-073-2006 | 99899,5833 | 106112,7066 |
| RH-SA-07 | ZR CANAL SALITRE | 2-02-24100-073-2006 | 99900,9495 | 106110,3480 |
| RH-SA-08 | ZR CANAL SALITRE | 2-02-24100-073-2006 | 99899,1157 | 106087,3758 |

|          |                  |                     |            |             |
|----------|------------------|---------------------|------------|-------------|
| RH-SA-09 | ZR CANAL SALITRE | 2-02-24100-073-2006 | 99900,5651 | 106082,5561 |
| RH-SA-10 | ZR CANAL SALITRE | 2-02-24100-073-2006 | 99899,5243 | 106077,3212 |
| RH-SA-11 | ZR CANAL SALITRE | 2-02-24100-073-2006 | 99898,5500 | 106076,7160 |
| RH-SA-12 | ZR CANAL SALITRE | 2-02-24100-073-2006 | 99898,3390 | 106073,4579 |
| RH-SA-13 | ZR CANAL SALITRE | 2-02-24100-073-2006 | 99899,8634 | 106070,7901 |
| RH-SA-14 | ZR CANAL SALITRE | 2-02-24100-073-2006 | 99898,0454 | 106046,7697 |
| RH-SA-15 | ZR CANAL SALITRE | 2-02-24100-073-2006 | 99896,1649 | 106040,0837 |
| RH-SA-16 | ZR CANAL SALITRE | 2-02-24100-073-2006 | 99895,5795 | 106032,6299 |
| RH-SA-17 | ZR CANAL SALITRE | 2-02-24100-073-2006 | 99894,2799 | 106016,0804 |
| RH-SA-18 | ZR CANAL SALITRE | 2-02-24100-073-2006 | 99894,0351 | 106012,9623 |
| RH-SA-19 | ZR CANAL SALITRE | 2-02-24100-073-2006 | 99894,0581 | 105997,4037 |
| RH-SA-20 | ZR CANAL SALITRE | 2-02-24100-073-2006 | 99889,5753 | 105936,8225 |
| RH-SA-21 | ZR CANAL SALITRE | 2-02-24100-073-2006 | 99883,6027 | 105847,7453 |



### RESOLUCIÓN No. 01048

|          |                  |                     |            |             |
|----------|------------------|---------------------|------------|-------------|
| RH-SA-22 | ZR CANAL SALITRE | 2-02-24100-073-2006 | 99862,1447 | 105556,1342 |
| RH-SA-23 | ZR CANAL SALITRE | 2-02-24100-073-2006 | 99859,4886 | 105543,3758 |
| RH-SA-24 | ZR CANAL SALITRE | 2-02-24100-073-2006 | 99859,3564 | 105541,3421 |
| RH-SA-25 | ZR CANAL SALITRE | 2-02-24100-073-2006 | 99859,3103 | 105540,5245 |
| RH-SA-26 | ZR CANAL SALITRE | 2-02-24100-073-2006 | 99860,0099 | 105529,0117 |
| RH-SA-27 | ZR CANAL SALITRE | 2-02-24100-073-2006 | 99849,4264 | 105383,7560 |
| RH-SA-28 | ZR CANAL SALITRE | 2-02-24100-073-2006 | 99848,3453 | 105377,8611 |
| RH-SA-29 | ZR CANAL SALITRE | 2-02-24100-073-2006 | 99832,9254 | 105155,3741 |
| RH-SA-30 | ZR CANAL SALITRE | 2-02-24100-073-2006 | 99831,3451 | 105155,2424 |
| RH-SA-31 | ZR CANAL SALITRE | 2-02-24100-073-2006 | 99829,4956 | 105154,6170 |
| RH-SA-32 | ZR CANAL SALITRE | 2-02-24100-073-2006 | 99828,6137 | 105142,5235 |
| RH-SA-33 | ZR CANAL SALITRE | 2-02-24100-073-2006 | 99829,8098 | 105141,7508 |
| RH-SA-34 | ZR CANAL SALITRE | 2-02-24100-073-2006 | 99830,1148 | 105140,5470 |
| RH-SA-35 | ZR CANAL SALITRE | 2-02-24100-073-2006 | 99830,1523 | 105140,4619 |
| RH-SA-36 | ZR CANAL SALITRE | 2-02-24100-073-2006 | 99830,7672 | 105139,7321 |
| RH-SA-37 | ZR CANAL SALITRE | 2-02-24100-073-2006 | 99830,7224 | 105138,8087 |
| RH-SA-38 | ZR CANAL SALITRE | 2-02-24100-073-2006 | 99831,1643 | 105137,6875 |
| RH-SA-39 | ZR CANAL SALITRE | 2-02-24100-073-2006 | 99830,7365 | 105137,0467 |
| RH-SA-40 | ZR CANAL SALITRE | 2-02-24100-073-2006 | 99830,8610 | 105136,2160 |
| RH-SA-41 | ZR CANAL SALITRE | 2-02-24100-073-2006 | 99830,7203 | 105135,5812 |
| RH-SA-42 | ZR CANAL SALITRE | 2-02-24100-073-2006 | 99830,7045 | 105133,7026 |
| RH-SA-43 | ZR CANAL SALITRE | 2-02-24100-073-2006 | 99830,7216 | 105133,4744 |
| RH-SA-44 | ZR CANAL SALITRE | 2-02-24100-073-2006 | 99830,7261 | 105133,4509 |
| RH-SA-45 | ZR CANAL SALITRE | 2-02-24100-073-2006 | 99831,2097 | 105132,6088 |
| RH-SA-46 | ZR CANAL SALITRE | 2-02-24100-073-2006 | 99831,1284 | 105132,2980 |
| RH-SA-47 | ZR CANAL SALITRE | 2-02-24100-073-2006 | 99831,7823 | 105130,7457 |
| RH-SA-48 | ZR CANAL SALITRE | 2-02-24100-073-2006 | 99830,8140 | 105130,1486 |
| RH-SA-49 | ZR CANAL SALITRE | 2-02-24100-073-2006 | 99830,6200 | 105129,4928 |



### RESOLUCIÓN No. 01048

|          |                  |                     |            |             |
|----------|------------------|---------------------|------------|-------------|
| RH-SA-50 | ZR CANAL SALITRE | 2-02-24100-073-2006 | 99830,4952 | 105129,3698 |
| RH-SA-51 | ZR CANAL SALITRE | 2-02-24100-073-2006 | 99830,6188 | 105128,5457 |
| RH-SA-52 | ZR CANAL SALITRE | 2-02-24100-073-2006 | 99830,3727 | 105128,2468 |
| RH-SA-53 | ZR CANAL SALITRE | 2-02-24100-073-2006 | 99830,3828 | 105127,9412 |
| RH-SA-54 | ZR CANAL SALITRE | 2-02-24100-073-2006 | 99830,5607 | 105126,1073 |
| RH-SA-55 | ZR CANAL SALITRE | 2-02-24100-073-2006 | 99830,5623 | 105125,4776 |

|          |                  |                     |            |             |
|----------|------------------|---------------------|------------|-------------|
| RH-SA-56 | ZR CANAL SALITRE | 2-02-24100-073-2006 | 99830,6847 | 105124,6612 |
| RH-SA-57 | ZR CANAL SALITRE | 2-02-24100-073-2006 | 99830,3899 | 105124,1786 |
| RH-SA-58 | ZR CANAL SALITRE | 2-02-24100-073-2006 | 99830,4098 | 105123,9788 |
| RH-SA-59 | ZR CANAL SALITRE | 2-02-24100-073-2006 | 99830,4181 | 105123,6959 |
| RH-SA-60 | ZR CANAL SALITRE | 2-02-24100-073-2006 | 99830,5327 | 105122,3629 |
| RH-SA-61 | ZR CANAL SALITRE | 2-02-24100-073-2006 | 99830,4440 | 105121,9512 |
| RH-SA-62 | ZR CANAL SALITRE | 2-02-24100-073-2006 | 99830,5404 | 105121,3870 |
| RH-SA-63 | ZR CANAL SALITRE | 2-02-24100-073-2006 | 99830,2722 | 105120,3374 |
| RH-SA-64 | ZR CANAL SALITRE | 2-02-24100-073-2006 | 99830,0478 | 105120,0944 |
| RH-SA-65 | ZR CANAL SALITRE | 2-02-24100-073-2006 | 99819,1669 | 104968,5720 |
| RH-SA-66 | ZR CANAL SALITRE | 2-02-24100-073-2006 | 99815,8081 | 104921,5726 |
| RH-SA-67 | ZR CANAL SALITRE | 2-02-24100-073-2006 | 99815,8081 | 104921,5715 |
| RH-SA-68 | ZR CANAL SALITRE | 2-02-24100-073-2006 | 99812,4058 | 104874,4356 |
| RH-SA-69 | ZR CANAL SALITRE | 2-02-24100-073-2006 | 99808,0353 | 104813,3794 |
| RH-SA-70 | ZR CANAL SALITRE | 2-02-24100-073-2006 | 99805,7647 | 104807,4507 |
| RH-SA-71 | ZR CANAL SALITRE | 2-02-24100-073-2006 | 99794,3301 | 104805,9164 |
| RH-SA-72 | ZR CANAL SALITRE | 2-02-24100-073-2006 | 99790,5520 | 104814,4813 |
| RH-SA-73 | ZR CANAL SALITRE | 2-02-24100-073-2006 | 99793,6037 | 104856,3590 |
| RH-SA-74 | ZR CANAL SALITRE | 2-02-24100-073-2006 | 99811,7306 | 105114,9430 |
| RH-SA-75 | ZR CANAL SALITRE | 2-02-24100-073-2006 | 99812,4641 | 105121,2334 |
| RH-SA-76 | ZR CANAL SALITRE | 2-02-24100-073-2006 | 99812,2811 | 105121,4500 |





### RESOLUCIÓN No. 01048

|           |                  |                     |            |             |
|-----------|------------------|---------------------|------------|-------------|
| RH-SA-77  | ZR CANAL SALITRE | 2-02-24100-073-2006 | 99812,1018 | 105122,6459 |
| RH-SA-78  | ZR CANAL SALITRE | 2-02-24100-073-2006 | 99812,2625 | 105123,0795 |
| RH-SA-79  | ZR CANAL SALITRE | 2-02-24100-073-2006 | 99812,2179 | 105123,7231 |
| RH-SA-80  | ZR CANAL SALITRE | 2-02-24100-073-2006 | 99812,4675 | 105124,3033 |
| RH-SA-81  | ZR CANAL SALITRE | 2-02-24100-073-2006 | 99812,4925 | 105124,4174 |
| RH-SA-82  | ZR CANAL SALITRE | 2-02-24100-073-2006 | 99812,6027 | 105125,7808 |
| RH-SA-83  | ZR CANAL SALITRE | 2-02-24100-073-2006 | 99812,9098 | 105126,4509 |
| RH-SA-84  | ZR CANAL SALITRE | 2-02-24100-073-2006 | 99812,9896 | 105127,3712 |
| RH-SA-85  | ZR CANAL SALITRE | 2-02-24100-073-2006 | 99813,5123 | 105127,8575 |
| RH-SA-86  | ZR CANAL SALITRE | 2-02-24100-073-2006 | 99813,5041 | 105129,0184 |
| RH-SA-87  | ZR CANAL SALITRE | 2-02-24100-073-2006 | 99814,0942 | 105129,2927 |
| RH-SA-88  | ZR CANAL SALITRE | 2-02-24100-073-2006 | 99814,2962 | 105129,6905 |
| RH-SA-89  | ZR CANAL SALITRE | 2-02-24100-073-2006 | 99816,5779 | 105132,3708 |
| RH-SA-90  | ZR CANAL SALITRE | 2-02-24100-073-2006 | 99818,2439 | 105155,6489 |
| RH-SA-91  | ZR CANAL SALITRE | 2-02-24100-073-2006 | 99815,1012 | 105156,6664 |
| RH-SA-92  | ZR CANAL SALITRE | 2-02-24100-073-2006 | 99825,7957 | 105306,1031 |
| RH-SA-93  | ZR CANAL SALITRE | 2-02-24100-073-2006 | 99830,5003 | 105379,0527 |
| RH-SA-94  | ZR CANAL SALITRE | 2-02-24100-073-2006 | 99830,4013 | 105383,4143 |
| RH-SA-95  | ZR CANAL SALITRE | 2-02-24100-073-2006 | 99840,5414 | 105522,8946 |
| RH-SA-96  | ZR CANAL SALITRE | 2-02-24100-073-2006 | 99842,0370 | 105530,6308 |
| RH-SA-97  | ZR CANAL SALITRE | 2-02-24100-073-2006 | 99843,4821 | 105534,7615 |
| RH-SA-98  | ZR CANAL SALITRE | 2-02-24100-073-2006 | 99843,6450 | 105537,4956 |
| RH-SA-99  | ZR CANAL SALITRE | 2-02-24100-073-2006 | 99875,8805 | 105991,9408 |
| RH-SA-100 | ZR CANAL SALITRE | 2-02-24100-073-2006 | 99875,2519 | 106003,1906 |
| RH-SA-101 | ZR CANAL SALITRE | 2-02-24100-073-2006 | 99875,3058 | 106003,9652 |
| RH-SA-102 | ZR CANAL SALITRE | 2-02-24100-073-2006 | 99880,9305 | 106080,4026 |

|           |                  |                     |            |             |
|-----------|------------------|---------------------|------------|-------------|
| RH-SA-103 | ZR CANAL SALITRE | 2-02-24100-073-2006 | 99881,6252 | 106088,8326 |
|-----------|------------------|---------------------|------------|-------------|



### RESOLUCIÓN No. 01048

|           |                  |                     |            |             |
|-----------|------------------|---------------------|------------|-------------|
| RH-SA-104 | ZR CANAL SALITRE | 2-02-24100-073-2006 | 99882,0416 | 106100,4224 |
| RH-SA-105 | ZR CANAL SALITRE | 2-02-24100-073-2006 | 99883,5675 | 106111,8625 |
| RH-SA-106 | ZR CANAL SALITRE | 2-02-24100-073-2006 | 99885,0783 | 106113,5745 |
| RH-SA-107 | ZR CANAL SALITRE | 2-02-24100-073-2006 | 99888,6738 | 106158,8419 |
| RH-SA-108 | ZR CANAL SALITRE | 2-02-24100-073-2006 | 99889,9376 | 106174,7328 |
| RH-SA-109 | ZR CANAL SALITRE | 2-02-24100-073-2006 | 99890,6617 | 106184,0837 |
| RH-SA-110 | ZR CANAL SALITRE | 2-02-24100-073-2006 | 99891,6805 | 106197,2396 |
| RH-SA-111 | ZR CANAL SALITRE | 2-02-24100-073-2006 | 99893,5258 | 106221,0672 |
| RH-SA-112 | ZR CANAL SALITRE | 2-02-24100-073-2006 | 99907,6682 | 106220,1659 |
| RH-CA-01  | ZR CANAL CAFAM   | 2-02-24100-073-2006 | 96583,0933 | 116518,7093 |
| RH-CA-02  | ZR CANAL CAFAM   | 2-02-24100-073-2006 | 96606,0544 | 116535,2662 |
| RH-CA-03  | ZR CANAL CAFAM   | 2-02-24100-073-2006 | 96613,2200 | 116542,6301 |
| RH-CA-04  | ZR CANAL CAFAM   | 2-02-24100-073-2006 | 96668,6404 | 116626,3322 |
| RH-CA-05  | ZR CANAL CAFAM   | 2-02-24100-073-2006 | 96673,2161 | 116629,9174 |
| RH-CA-06  | ZR CANAL CAFAM   | 2-02-24100-073-2006 | 96731,3897 | 116645,8319 |
| RH-CA-07  | ZR CANAL CAFAM   | 2-02-24100-073-2006 | 96742,8373 | 116646,7966 |
| RH-CA-08  | ZR CANAL CAFAM   | 2-02-24100-073-2006 | 96771,6121 | 116644,1616 |
| RH-CA-09  | ZR CANAL CAFAM   | 2-02-24100-073-2006 | 96776,0205 | 116643,2858 |
| RH-CA-10  | ZR CANAL CAFAM   | 2-02-24100-073-2006 | 96776,1613 | 116643,2739 |
| RH-CA-11  | ZR CANAL CAFAM   | 2-02-24100-073-2006 | 96873,0828 | 116635,0278 |
| RH-CA-12  | ZR CANAL CAFAM   | 2-02-24100-073-2006 | 96884,2661 | 116634,0763 |
| RH-CA-13  | ZR CANAL CAFAM   | 2-02-24100-073-2006 | 96887,9398 | 116633,5866 |
| RH-CA-14  | ZR CANAL CAFAM   | 2-02-24100-073-2006 | 97062,5852 | 116618,3354 |
| RH-CA-15  | ZR CANAL CAFAM   | 2-02-24100-073-2006 | 97132,8781 | 116611,7930 |
| RH-CA-16  | ZR CANAL CAFAM   | 2-02-24100-073-2006 | 97135,8486 | 116611,5413 |
| RH-CA-17  | ZR CANAL CAFAM   | 2-02-24100-073-2006 | 97138,3289 | 116610,0546 |
| RH-CA-18  | ZR CANAL CAFAM   | 2-02-24100-073-2006 | 97137,7114 | 116603,1182 |
| RH-CA-19  | ZR CANAL CAFAM   | 2-02-24100-073-2006 | 97136,4959 | 116602,4966 |



### RESOLUCIÓN No. 01048

|          |                |                     |            |             |
|----------|----------------|---------------------|------------|-------------|
| RH-CA-20 | ZR CANAL CAFAM | 2-02-24100-073-2006 | 97133,1715 | 116602,2877 |
| RH-CA-21 | ZR CANAL CAFAM | 2-02-24100-073-2006 | 97061,4698 | 116608,3379 |
| RH-CA-22 | ZR CANAL CAFAM | 2-02-24100-073-2006 | 97051,7787 | 116608,8770 |
| RH-CA-23 | ZR CANAL CAFAM | 2-02-24100-073-2006 | 96887,0715 | 116623,0971 |
| RH-CA-24 | ZR CANAL CAFAM | 2-02-24100-073-2006 | 96883,2931 | 116623,7541 |
| RH-CA-25 | ZR CANAL CAFAM | 2-02-24100-073-2006 | 96873,7646 | 116624,5821 |
| RH-CA-26 | ZR CANAL CAFAM | 2-02-24100-073-2006 | 96776,8596 | 116633,0028 |
| RH-CA-27 | ZR CANAL CAFAM | 2-02-24100-073-2006 | 96776,1616 | 116633,0635 |
| RH-CA-28 | ZR CANAL CAFAM | 2-02-24100-073-2006 | 96770,6336 | 116633,5039 |
| RH-CA-29 | ZR CANAL CAFAM | 2-02-24100-073-2006 | 96766,0146 | 116633,7311 |
| RH-CA-30 | ZR CANAL CAFAM | 2-02-24100-073-2006 | 96742,1118 | 116635,8258 |
| RH-CA-31 | ZR CANAL CAFAM | 2-02-24100-073-2006 | 96730,9716 | 116638,3922 |
| RH-CA-32 | ZR CANAL CAFAM | 2-02-24100-073-2006 | 96679,7306 | 116625,7743 |
| RH-CA-33 | ZR CANAL CAFAM | 2-02-24100-073-2006 | 96678,3125 | 116619,8880 |
| RH-CA-34 | ZR CANAL CAFAM | 2-02-24100-073-2006 | 96622,0744 | 116535,2872 |
| RH-CA-35 | ZR CANAL CAFAM | 2-02-24100-073-2006 | 96613,5479 | 116526,6708 |
| RH-CA-36 | ZR CANAL CAFAM | 2-02-24100-073-2006 | 96592,5258 | 116510,4895 |
| RH-CA-37 | ZR CANAL CAFAM | 2-02-24100-073-2006 | 96583,0933 | 116518,7093 |

|           |                       |                     |            |             |
|-----------|-----------------------|---------------------|------------|-------------|
| RH-ASU-01 | ZR CANAL AVENIDA SUBA | 2-02-24100-073-2006 | 97491,9705 | 116885,0010 |
| RH-ASU-02 | ZR CANAL AVENIDA SUBA | 2-02-24100-073-2006 | 97495,5349 | 116884,3832 |
| RH-ASU-03 | ZR CANAL AVENIDA SUBA | 2-02-24100-073-2006 | 97585,2759 | 116841,5271 |
| RH-ASU-04 | ZR CANAL AVENIDA SUBA | 2-02-24100-073-2006 | 97710,8961 | 116780,8514 |
| RH-ASU-05 | ZR CANAL AVENIDA SUBA | 2-02-24100-073-2006 | 97730,8972 | 116770,2686 |
| RH-ASU-06 | ZR CANAL AVENIDA SUBA | 2-02-24100-073-2006 | 97742,6953 | 116763,5579 |
| RH-ASU-07 | ZR CANAL AVENIDA SUBA | 2-02-24100-073-2006 | 97766,0991 | 116749,3278 |
| RH-ASU-08 | ZR CANAL AVENIDA SUBA | 2-02-24100-073-2006 | 97777,2324 | 116742,0497 |
| RH-ASU-09 | ZR CANAL AVENIDA SUBA | 2-02-24100-073-2006 | 97788,5319 | 116734,3191 |



### RESOLUCIÓN No. 01048

|           |                       |                     |            |             |
|-----------|-----------------------|---------------------|------------|-------------|
| RH-ASU-10 | ZR CANAL AVENIDA SUBA | 2-02-24100-073-2006 | 97796,0353 | 116729,1000 |
| RH-ASU-11 | ZR CANAL AVENIDA SUBA | 2-02-24100-073-2006 | 97850,7149 | 116688,3316 |
| RH-ASU-12 | ZR CANAL AVENIDA SUBA | 2-02-24100-073-2006 | 97889,8567 | 116659,1481 |
| RH-ASU-13 | ZR CANAL AVENIDA SUBA | 2-02-24100-073-2006 | 97897,1730 | 116653,8009 |
| RH-ASU-14 | ZR CANAL AVENIDA SUBA | 2-02-24100-073-2006 | 97903,1412 | 116648,7809 |
| RH-ASU-15 | ZR CANAL AVENIDA SUBA | 2-02-24100-073-2006 | 97904,8612 | 116646,7790 |
| RH-ASU-16 | ZR CANAL AVENIDA SUBA | 2-02-24100-073-2006 | 97942,9729 | 116617,8841 |
| RH-ASU-17 | ZR CANAL AVENIDA SUBA | 2-02-24100-073-2006 | 97948,2499 | 116614,9077 |
| RH-ASU-18 | ZR CANAL AVENIDA SUBA | 2-02-24100-073-2006 | 98200,8987 | 116426,0768 |
| RH-ASU-19 | ZR CANAL AVENIDA SUBA | 2-02-24100-073-2006 | 98199,6348 | 116417,8195 |
| RH-ASU-20 | ZR CANAL AVENIDA SUBA | 2-02-24100-073-2006 | 97943,8148 | 116609,0139 |
| RH-ASU-21 | ZR CANAL AVENIDA SUBA | 2-02-24100-073-2006 | 97939,3274 | 116613,2957 |
| RH-ASU-22 | ZR CANAL AVENIDA SUBA | 2-02-24100-073-2006 | 97901,3774 | 116641,8757 |
| RH-ASU-23 | ZR CANAL AVENIDA SUBA | 2-02-24100-073-2006 | 97897,3588 | 116643,3350 |
| RH-ASU-24 | ZR CANAL AVENIDA SUBA | 2-02-24100-073-2006 | 97884,8273 | 116652,7767 |
| RH-ASU-25 | ZR CANAL AVENIDA SUBA | 2-02-24100-073-2006 | 97845,9973 | 116681,7523 |
| RH-ASU-26 | ZR CANAL AVENIDA SUBA | 2-02-24100-073-2006 | 97791,2245 | 116722,6249 |
| RH-ASU-27 | ZR CANAL AVENIDA SUBA | 2-02-24100-073-2006 | 97783,9046 | 116727,8148 |
| RH-ASU-28 | ZR CANAL AVENIDA SUBA | 2-02-24100-073-2006 | 97772,8897 | 116735,2628 |
| RH-ASU-29 | ZR CANAL AVENIDA SUBA | 2-02-24100-073-2006 | 97761,6261 | 116742,6611 |
| RH-ASU-30 | ZR CANAL AVENIDA SUBA | 2-02-24100-073-2006 | 97727,1379 | 116763,1351 |
| RH-ASU-31 | ZR CANAL AVENIDA SUBA | 2-02-24100-073-2006 | 97707,2779 | 116773,6768 |
| RH-ASU-32 | ZR CANAL AVENIDA SUBA | 2-02-24100-073-2006 | 97581,7351 | 116834,3404 |
| RH-ASU-33 | ZR CANAL AVENIDA SUBA | 2-02-24100-073-2006 | 97492,0983 | 116877,0940 |
| RH-ASU-34 | ZR CANAL AVENIDA SUBA | 2-02-24100-073-2006 | 97489,1734 | 116879,5241 |
| RH-ASU-35 | ZR CANAL AVENIDA SUBA | 2-02-24100-073-2006 | 97491,9705 | 116885,0010 |
| RH-BOY-01 | ZR CANAL BOYACA       | 2-02-24100-073-2006 | 96272,4467 | 107823,2455 |
| RH-BOY-02 | ZR CANAL BOYACA       | 2-02-24100-073-2006 | 96260,8551 | 107826,2496 |





### RESOLUCIÓN No. 01048

|           |                 |                     |            |             |
|-----------|-----------------|---------------------|------------|-------------|
| RH-BOY-03 | ZR CANAL BOYACA | 2-02-24100-073-2006 | 96265,5813 | 107830,9863 |
| RH-BOY-04 | ZR CANAL BOYACA | 2-02-24100-073-2006 | 96414,4561 | 107979,0821 |
| RH-BOY-05 | ZR CANAL BOYACA | 2-02-24100-073-2006 | 96414,4567 | 107979,0827 |
| RH-BOY-06 | ZR CANAL BOYACA | 2-02-24100-073-2006 | 96485,4989 | 108049,6712 |
| RH-BOY-07 | ZR CANAL BOYACA | 2-02-24100-073-2006 | 96708,4303 | 108273,2516 |
| RH-BOY-08 | ZR CANAL BOYACA | 2-02-24100-073-2006 | 96710,0092 | 108274,8351 |
| RH-BOY-09 | ZR CANAL BOYACA | 2-02-24100-073-2006 | 96732,0124 | 108296,9023 |
| RH-BOY-10 | ZR CANAL BOYACA | 2-02-24100-073-2006 | 96757,8331 | 108322,6825 |
| RH-BOY-11 | ZR CANAL BOYACA | 2-02-24100-073-2006 | 96810,3143 | 108375,3220 |
| RH-BOY-12 | ZR CANAL BOYACA | 2-02-24100-073-2006 | 96888,2530 | 108452,9213 |

|           |                 |                     |            |             |
|-----------|-----------------|---------------------|------------|-------------|
| RH-BOY-13 | ZR CANAL BOYACA | 2-02-24100-073-2006 | 96907,4438 | 108472,5626 |
| RH-BOY-14 | ZR CANAL BOYACA | 2-02-24100-073-2006 | 96930,2582 | 108496,5802 |
| RH-BOY-15 | ZR CANAL BOYACA | 2-02-24100-073-2006 | 97010,6028 | 108583,9754 |
| RH-BOY-16 | ZR CANAL BOYACA | 2-02-24100-073-2006 | 97014,6388 | 108588,3707 |
| RH-BOY-17 | ZR CANAL BOYACA | 2-02-24100-073-2006 | 97022,4447 | 108597,2483 |
| RH-BOY-18 | ZR CANAL BOYACA | 2-02-24100-073-2006 | 97030,4177 | 108606,9460 |
| RH-BOY-19 | ZR CANAL BOYACA | 2-02-24100-073-2006 | 97034,3829 | 108612,6470 |
| RH-BOY-20 | ZR CANAL BOYACA | 2-02-24100-073-2006 | 97039,0516 | 108619,3906 |
| RH-BOY-21 | ZR CANAL BOYACA | 2-02-24100-073-2006 | 97043,7294 | 108626,0657 |
| RH-BOY-22 | ZR CANAL BOYACA | 2-02-24100-073-2006 | 97047,2747 | 108632,3536 |
| RH-BOY-23 | ZR CANAL BOYACA | 2-02-24100-073-2006 | 97056,3956 | 108649,4028 |
| RH-BOY-24 | ZR CANAL BOYACA | 2-02-24100-073-2006 | 97061,7043 | 108660,7396 |
| RH-BOY-25 | ZR CANAL BOYACA | 2-02-24100-073-2006 | 97072,7190 | 108684,8448 |
| RH-BOY-26 | ZR CANAL BOYACA | 2-02-24100-073-2006 | 97077,7543 | 108696,4707 |
| RH-BOY-27 | ZR CANAL BOYACA | 2-02-24100-073-2006 | 97082,7144 | 108707,2759 |
| RH-BOY-28 | ZR CANAL BOYACA | 2-02-24100-073-2006 | 97082,7144 | 108707,2760 |
| RH-BOY-29 | ZR CANAL BOYACA | 2-02-24100-073-2006 | 97088,8762 | 108720,6972 |



### RESOLUCIÓN No. 01048

|           |                 |                     |            |             |
|-----------|-----------------|---------------------|------------|-------------|
| RH-BOY-30 | ZR CANAL BOYACA | 2-02-24100-073-2006 | 97088,8765 | 108720,6979 |
| RH-BOY-31 | ZR CANAL BOYACA | 2-02-24100-073-2006 | 97098,3346 | 108741,2740 |
| RH-BOY-32 | ZR CANAL BOYACA | 2-02-24100-073-2006 | 97105,3747 | 108755,1461 |
| RH-BOY-33 | ZR CANAL BOYACA | 2-02-24100-073-2006 | 97117,2471 | 108775,9360 |
| RH-BOY-34 | ZR CANAL BOYACA | 2-02-24100-073-2006 | 97126,0250 | 108789,6228 |
| RH-BOY-35 | ZR CANAL BOYACA | 2-02-24100-073-2006 | 97144,9761 | 108815,5324 |
| RH-BOY-36 | ZR CANAL BOYACA | 2-02-24100-073-2006 | 97149,4243 | 108821,3074 |
| RH-BOY-37 | ZR CANAL BOYACA | 2-02-24100-073-2006 | 97155,5177 | 108829,7929 |
| RH-BOY-38 | ZR CANAL BOYACA | 2-02-24100-073-2006 | 97155,5178 | 108829,7930 |
| RH-BOY-39 | ZR CANAL BOYACA | 2-02-24100-073-2006 | 97174,1447 | 108855,7249 |
| RH-BOY-40 | ZR CANAL BOYACA | 2-02-24100-073-2006 | 97184,7069 | 108870,2646 |
| RH-BOY-41 | ZR CANAL BOYACA | 2-02-24100-073-2006 | 97203,3487 | 108896,4401 |
| RH-BOY-42 | ZR CANAL BOYACA | 2-02-24100-073-2006 | 97216,4488 | 108914,4973 |
| RH-BOY-43 | ZR CANAL BOYACA | 2-02-24100-073-2006 | 97225,3215 | 108926,9889 |
| RH-BOY-44 | ZR CANAL BOYACA | 2-02-24100-073-2006 | 97230,2816 | 108933,7470 |
| RH-BOY-45 | ZR CANAL BOYACA | 2-02-24100-073-2006 | 97240,7780 | 108948,3215 |
| RH-BOY-46 | ZR CANAL BOYACA | 2-02-24100-073-2006 | 97250,2568 | 108961,5093 |
| RH-BOY-47 | ZR CANAL BOYACA | 2-02-24100-073-2006 | 97250,2572 | 108961,5099 |
| RH-BOY-48 | ZR CANAL BOYACA | 2-02-24100-073-2006 | 97257,4234 | 108971,4687 |
| RH-BOY-49 | ZR CANAL BOYACA | 2-02-24100-073-2006 | 97259,7387 | 108974,5200 |
| RH-BOY-50 | ZR CANAL BOYACA | 2-02-24100-073-2006 | 97270,5067 | 108989,4564 |
| RH-BOY-51 | ZR CANAL BOYACA | 2-02-24100-073-2006 | 97318,8366 | 109056,6261 |
| RH-BOY-52 | ZR CANAL BOYACA | 2-02-24100-073-2006 | 97321,6150 | 109060,1496 |
| RH-BOY-53 | ZR CANAL BOYACA | 2-02-24100-073-2006 | 97343,3817 | 109090,7160 |
| RH-BOY-54 | ZR CANAL BOYACA | 2-02-24100-073-2006 | 97366,7411 | 109122,9509 |
| RH-BOY-55 | ZR CANAL BOYACA | 2-02-24100-073-2006 | 97373,3972 | 109132,2205 |
| RH-BOY-56 | ZR CANAL BOYACA | 2-02-24100-073-2006 | 97374,5639 | 109133,8452 |
| RH-BOY-57 | ZR CANAL BOYACA | 2-02-24100-073-2006 | 97385,3180 | 109148,8221 |



### RESOLUCIÓN No. 01048

|           |                 |                     |            |             |
|-----------|-----------------|---------------------|------------|-------------|
| RH-BOY-58 | ZR CANAL BOYACA | 2-02-24100-073-2006 | 97402,2823 | 109172,6669 |
| RH-BOY-59 | ZR CANAL BOYACA | 2-02-24100-073-2006 | 97409,7412 | 109182,9756 |

|           |                 |                     |            |             |
|-----------|-----------------|---------------------|------------|-------------|
| RH-BOY-60 | ZR CANAL BOYACA | 2-02-24100-073-2006 | 97420,6908 | 109197,8699 |
| RH-BOY-61 | ZR CANAL BOYACA | 2-02-24100-073-2006 | 97440,0767 | 109224,8752 |
| RH-BOY-62 | ZR CANAL BOYACA | 2-02-24100-073-2006 | 97455,5507 | 109246,5813 |
| RH-BOY-63 | ZR CANAL BOYACA | 2-02-24100-073-2006 | 97459,3142 | 109251,7214 |
| RH-BOY-64 | ZR CANAL BOYACA | 2-02-24100-073-2006 | 97459,3142 | 109251,7215 |
| RH-BOY-65 | ZR CANAL BOYACA | 2-02-24100-073-2006 | 97480,5760 | 109280,7554 |
| RH-BOY-66 | ZR CANAL BOYACA | 2-02-24100-073-2006 | 97487,0662 | 109289,0720 |
| RH-BOY-67 | ZR CANAL BOYACA | 2-02-24100-073-2006 | 97501,8681 | 109307,8846 |
| RH-BOY-68 | ZR CANAL BOYACA | 2-02-24100-073-2006 | 97512,6109 | 109320,6908 |
| RH-BOY-69 | ZR CANAL BOYACA | 2-02-24100-073-2006 | 97516,5750 | 109325,4723 |
| RH-BOY-70 | ZR CANAL BOYACA | 2-02-24100-073-2006 | 97537,0133 | 109349,3919 |
| RH-BOY-71 | ZR CANAL BOYACA | 2-02-24100-073-2006 | 97545,0921 | 109358,8248 |
| RH-BOY-72 | ZR CANAL BOYACA | 2-02-24100-073-2006 | 97552,4790 | 109367,5954 |
| RH-BOY-73 | ZR CANAL BOYACA | 2-02-24100-073-2006 | 97564,3660 | 109380,8397 |
| RH-BOY-74 | ZR CANAL BOYACA | 2-02-24100-073-2006 | 97566,2878 | 109383,0364 |
| RH-BOY-75 | ZR CANAL BOYACA | 2-02-24100-073-2006 | 97577,8900 | 109396,7755 |
| RH-BOY-76 | ZR CANAL BOYACA | 2-02-24100-073-2006 | 97578,3523 | 109397,3350 |
| RH-BOY-77 | ZR CANAL BOYACA | 2-02-24100-073-2006 | 97613,0165 | 109438,6365 |
| RH-BOY-78 | ZR CANAL BOYACA | 2-02-24100-073-2006 | 97631,1617 | 109461,5930 |
| RH-BOY-79 | ZR CANAL BOYACA | 2-02-24100-073-2006 | 97635,8302 | 109467,8022 |
| RH-BOY-80 | ZR CANAL BOYACA | 2-02-24100-073-2006 | 97689,3088 | 109544,5583 |
| RH-BOY-81 | ZR CANAL BOYACA | 2-02-24100-073-2006 | 97736,8586 | 109613,5587 |
| RH-BOY-82 | ZR CANAL BOYACA | 2-02-24100-073-2006 | 97740,1884 | 109617,2063 |
| RH-BOY-83 | ZR CANAL BOYACA | 2-02-24100-073-2006 | 97792,7320 | 109693,8363 |
| RH-BOY-84 | ZR CANAL BOYACA | 2-02-24100-073-2006 | 97865,6776 | 109799,0856 |



### RESOLUCIÓN No. 01048

|            |                 |                     |            |             |
|------------|-----------------|---------------------|------------|-------------|
| RH-BOY-85  | ZR CANAL BOYACA | 2-02-24100-073-2006 | 97867,6665 | 109800,6211 |
| RH-BOY-86  | ZR CANAL BOYACA | 2-02-24100-073-2006 | 97873,2230 | 109796,7446 |
| RH-BOY-87  | ZR CANAL BOYACA | 2-02-24100-073-2006 | 97872,1957 | 109794,2169 |
| RH-BOY-88  | ZR CANAL BOYACA | 2-02-24100-073-2006 | 97752,2987 | 109620,2008 |
| RH-BOY-89  | ZR CANAL BOYACA | 2-02-24100-073-2006 | 97747,0227 | 109612,1726 |
| RH-BOY-90  | ZR CANAL BOYACA | 2-02-24100-073-2006 | 97744,9137 | 109608,4810 |
| RH-BOY-91  | ZR CANAL BOYACA | 2-02-24100-073-2006 | 97739,5640 | 109600,6815 |
| RH-BOY-92  | ZR CANAL BOYACA | 2-02-24100-073-2006 | 97729,3979 | 109585,9621 |
| RH-BOY-93  | ZR CANAL BOYACA | 2-02-24100-073-2006 | 97718,8688 | 109570,7887 |
| RH-BOY-94  | ZR CANAL BOYACA | 2-02-24100-073-2006 | 97707,7617 | 109554,5902 |
| RH-BOY-95  | ZR CANAL BOYACA | 2-02-24100-073-2006 | 97699,0263 | 109541,9426 |
| RH-BOY-96  | ZR CANAL BOYACA | 2-02-24100-073-2006 | 97697,6957 | 109540,0604 |
| RH-BOY-97  | ZR CANAL BOYACA | 2-02-24100-073-2006 | 97692,5506 | 109532,4746 |
| RH-BOY-98  | ZR CANAL BOYACA | 2-02-24100-073-2006 | 97679,6703 | 109513,8526 |
| RH-BOY-99  | ZR CANAL BOYACA | 2-02-24100-073-2006 | 97669,1450 | 109498,7445 |
| RH-BOY-100 | ZR CANAL BOYACA | 2-02-24100-073-2006 | 97663,5828 | 109490,5839 |
| RH-BOY-101 | ZR CANAL BOYACA | 2-02-24100-073-2006 | 97653,0925 | 109475,2550 |
| RH-BOY-102 | ZR CANAL BOYACA | 2-02-24100-073-2006 | 97646,4535 | 109465,9743 |
| RH-BOY-103 | ZR CANAL BOYACA | 2-02-24100-073-2006 | 97632,9265 | 109447,9353 |
| RH-BOY-104 | ZR CANAL BOYACA | 2-02-24100-073-2006 | 97626,2322 | 109439,9881 |
| RH-BOY-105 | ZR CANAL BOYACA | 2-02-24100-073-2006 | 97618,4368 | 109430,6683 |
| RH-BOY-106 | ZR CANAL BOYACA | 2-02-24100-073-2006 | 97595,0043 | 109403,2955 |

|            |                 |                     |            |             |
|------------|-----------------|---------------------|------------|-------------|
| RH-BOY-107 | ZR CANAL BOYACA | 2-02-24100-073-2006 | 97587,2127 | 109393,9796 |
| RH-BOY-108 | ZR CANAL BOYACA | 2-02-24100-073-2006 | 97584,6147 | 109390,8851 |
| RH-BOY-109 | ZR CANAL BOYACA | 2-02-24100-073-2006 | 97572,9912 | 109377,0403 |
| RH-BOY-110 | ZR CANAL BOYACA | 2-02-24100-073-2006 | 97570,6668 | 109374,2717 |
| RH-BOY-111 | ZR CANAL BOYACA | 2-02-24100-073-2006 | 97567,3753 | 109370,3352 |





### RESOLUCIÓN No. 01048

|            |                 |                     |            |             |
|------------|-----------------|---------------------|------------|-------------|
| RH-BOY-112 | ZR CANAL BOYACA | 2-02-24100-073-2006 | 97536,7297 | 109334,4310 |
| RH-BOY-113 | ZR CANAL BOYACA | 2-02-24100-073-2006 | 97522,1973 | 109317,2765 |
| RH-BOY-114 | ZR CANAL BOYACA | 2-02-24100-073-2006 | 97520,6748 | 109315,5090 |
| RH-BOY-115 | ZR CANAL BOYACA | 2-02-24100-073-2006 | 97512,3282 | 109305,5425 |
| RH-BOY-116 | ZR CANAL BOYACA | 2-02-24100-073-2006 | 97500,1294 | 109289,5954 |
| RH-BOY-117 | ZR CANAL BOYACA | 2-02-24100-073-2006 | 97495,1515 | 109283,5627 |
| RH-BOY-118 | ZR CANAL BOYACA | 2-02-24100-073-2006 | 97468,6860 | 109247,2892 |
| RH-BOY-119 | ZR CANAL BOYACA | 2-02-24100-073-2006 | 97464,4216 | 109241,4434 |
| RH-BOY-120 | ZR CANAL BOYACA | 2-02-24100-073-2006 | 97382,7259 | 109128,1144 |
| RH-BOY-121 | ZR CANAL BOYACA | 2-02-24100-073-2006 | 97381,5562 | 109126,4918 |
| RH-BOY-122 | ZR CANAL BOYACA | 2-02-24100-073-2006 | 97328,3319 | 109052,6587 |
| RH-BOY-123 | ZR CANAL BOYACA | 2-02-24100-073-2006 | 97327,3972 | 109051,2801 |
| RH-BOY-124 | ZR CANAL BOYACA | 2-02-24100-073-2006 | 97263,8943 | 108962,9811 |
| RH-BOY-125 | ZR CANAL BOYACA | 2-02-24100-073-2006 | 97263,8942 | 108962,9808 |
| RH-BOY-126 | ZR CANAL BOYACA | 2-02-24100-073-2006 | 97153,6300 | 108809,7184 |
| RH-BOY-127 | ZR CANAL BOYACA | 2-02-24100-073-2006 | 97135,0128 | 108783,6351 |
| RH-BOY-128 | ZR CANAL BOYACA | 2-02-24100-073-2006 | 97126,2797 | 108770,4893 |
| RH-BOY-129 | ZR CANAL BOYACA | 2-02-24100-073-2006 | 97114,7530 | 108750,2317 |
| RH-BOY-130 | ZR CANAL BOYACA | 2-02-24100-073-2006 | 97108,1446 | 108736,7819 |
| RH-BOY-131 | ZR CANAL BOYACA | 2-02-24100-073-2006 | 97090,9612 | 108699,3815 |
| RH-BOY-132 | ZR CANAL BOYACA | 2-02-24100-073-2006 | 97087,5838 | 108692,0290 |
| RH-BOY-133 | ZR CANAL BOYACA | 2-02-24100-073-2006 | 97087,5080 | 108691,8564 |
| RH-BOY-134 | ZR CANAL BOYACA | 2-02-24100-073-2006 | 97082,4916 | 108680,4327 |
| RH-BOY-135 | ZR CANAL BOYACA | 2-02-24100-073-2006 | 97082,1184 | 108679,5829 |
| RH-BOY-136 | ZR CANAL BOYACA | 2-02-24100-073-2006 | 97071,5113 | 108656,2018 |
| RH-BOY-137 | ZR CANAL BOYACA | 2-02-24100-073-2006 | 97066,3526 | 108645,1081 |
| RH-BOY-138 | ZR CANAL BOYACA | 2-02-24100-073-2006 | 97063,0471 | 108638,1908 |
| RH-BOY-139 | ZR CANAL BOYACA | 2-02-24100-073-2006 | 97056,8716 | 108626,9592 |



### RESOLUCIÓN No. 01048

|            |                 |                     |            |             |
|------------|-----------------|---------------------|------------|-------------|
| RH-BOY-140 | ZR CANAL BOYACA | 2-02-24100-073-2006 | 97053,0984 | 108621,0476 |
| RH-BOY-141 | ZR CANAL BOYACA | 2-02-24100-073-2006 | 97047,7508 | 108612,8090 |
| RH-BOY-142 | ZR CANAL BOYACA | 2-02-24100-073-2006 | 97043,1985 | 108606,2391 |
| RH-BOY-143 | ZR CANAL BOYACA | 2-02-24100-073-2006 | 97038,2435 | 108599,7557 |
| RH-BOY-144 | ZR CANAL BOYACA | 2-02-24100-073-2006 | 97037,5755 | 108598,9651 |
| RH-BOY-145 | ZR CANAL BOYACA | 2-02-24100-073-2006 | 97035,8979 | 108596,7350 |
| RH-BOY-146 | ZR CANAL BOYACA | 2-02-24100-073-2006 | 97030,1202 | 108590,1828 |
| RH-BOY-147 | ZR CANAL BOYACA | 2-02-24100-073-2006 | 97021,9726 | 108581,4498 |
| RH-BOY-148 | ZR CANAL BOYACA | 2-02-24100-073-2006 | 97019,1703 | 108578,5369 |
| RH-BOY-149 | ZR CANAL BOYACA | 2-02-24100-073-2006 | 97018,1019 | 108577,3730 |
| RH-BOY-150 | ZR CANAL BOYACA | 2-02-24100-073-2006 | 96914,8195 | 108465,3562 |
| RH-BOY-151 | ZR CANAL BOYACA | 2-02-24100-073-2006 | 96896,5006 | 108447,1880 |
| RH-BOY-152 | ZR CANAL BOYACA | 2-02-24100-073-2006 | 96887,6981 | 108438,2748 |
| RH-BOY-153 | ZR CANAL BOYACA | 2-02-24100-073-2006 | 96818,3053 | 108368,9115 |

|            |                    |                     |             |             |
|------------|--------------------|---------------------|-------------|-------------|
| RH-BOY-154 | ZR CANAL BOYACA    | 2-02-24100-073-2006 | 96817,8143  | 108368,2974 |
| RH-BOY-155 | ZR CANAL BOYACA    | 2-02-24100-073-2006 | 96765,1752  | 108315,6109 |
| RH-BOY-156 | ZR CANAL BOYACA    | 2-02-24100-073-2006 | 96762,4366  | 108313,1258 |
| RH-BOY-157 | ZR CANAL BOYACA    | 2-02-24100-073-2006 | 96739,3812  | 108289,9179 |
| RH-BOY-158 | ZR CANAL BOYACA    | 2-02-24100-073-2006 | 96717,2201  | 108267,6898 |
| RH-BOY-159 | ZR CANAL BOYACA    | 2-02-24100-073-2006 | 96715,6452  | 108266,1102 |
| RH-BOY-160 | ZR CANAL BOYACA    | 2-02-24100-073-2006 | 96492,5750  | 108042,3650 |
| RH-BOY-161 | ZR CANAL BOYACA    | 2-02-24100-073-2006 | 96421,5959  | 107971,8606 |
| RH-BOY-162 | ZR CANAL BOYACA    | 2-02-24100-073-2006 | 96272,4467  | 107823,2455 |
| RH-RIN-01  | ZR CANAL RIO NUEVO | 2-02-24100-073-2006 | 100074,6104 | 109753,0968 |
| RH-RIN-02  | ZR CANAL RIO NUEVO | 2-02-24100-073-2006 | 100064,7717 | 109736,1855 |
| RH-RIN-03  | ZR CANAL RIO NUEVO | 2-02-24100-073-2006 | 100050,7026 | 109721,5370 |
| RH-RIN-04  | ZR CANAL RIO NUEVO | 2-02-24100-073-2006 | 100048,0331 | 109718,5616 |



### RESOLUCIÓN No. 01048

|           |                        |                     |             |             |
|-----------|------------------------|---------------------|-------------|-------------|
| RH-RIN-05 | ZR CANAL RIO NUEVO     | 2-02-24100-073-2006 | 99939,5989  | 109632,3260 |
| RH-RIN-06 | ZR CANAL RIO NUEVO     | 2-02-24100-073-2006 | 99937,1277  | 109630,7967 |
| RH-RIN-07 | ZR CANAL RIO NUEVO     | 2-02-24100-073-2006 | 99935,0406  | 109629,7476 |
| RH-RIN-08 | ZR CANAL RIO NUEVO     | 2-02-24100-073-2006 | 99927,8588  | 109640,1092 |
| RH-RIN-09 | ZR CANAL RIO NUEVO     | 2-02-24100-073-2006 | 99931,9634  | 109642,2457 |
| RH-RIN-10 | ZR CANAL RIO NUEVO     | 2-02-24100-073-2006 | 100040,2490 | 109728,3338 |
| RH-RIN-11 | ZR CANAL RIO NUEVO     | 2-02-24100-073-2006 | 100043,3293 | 109730,0722 |
| RH-RIN-12 | ZR CANAL RIO NUEVO     | 2-02-24100-073-2006 | 100051,1161 | 109736,5684 |
| RH-RIN-13 | ZR CANAL RIO NUEVO     | 2-02-24100-073-2006 | 100059,4636 | 109747,3703 |
| RH-RIN-14 | ZR CANAL RIO NUEVO     | 2-02-24100-073-2006 | 100065,1337 | 109758,0307 |
| RH-RIN-15 | ZR CANAL RIO NUEVO     | 2-02-24100-073-2006 | 100065,2343 | 109758,3248 |
| RH-RIN-16 | ZR CANAL RIO NUEVO     | 2-02-24100-073-2006 | 100074,6104 | 109753,0968 |
| RH-CAS-01 | ZR CANAL LA CASTELLANA | 2-02-24100-073-2006 | 101863,2696 | 109089,0042 |
| RH-CAS-02 | ZR CANAL LA CASTELLANA | 2-02-24100-073-2006 | 101866,0563 | 109087,8777 |
| RH-CAS-03 | ZR CANAL LA CASTELLANA | 2-02-24100-073-2006 | 101870,4289 | 109086,7883 |
| RH-CAS-04 | ZR CANAL LA CASTELLANA | 2-02-24100-073-2006 | 101870,5875 | 109086,7486 |
| RH-CAS-05 | ZR CANAL LA CASTELLANA | 2-02-24100-073-2006 | 101873,2083 | 109086,1156 |
| RH-CAS-06 | ZR CANAL LA CASTELLANA | 2-02-24100-073-2006 | 101873,5459 | 109086,0019 |
| RH-CAS-07 | ZR CANAL LA CASTELLANA | 2-02-24100-073-2006 | 101873,3827 | 109079,4505 |
| RH-CAS-08 | ZR CANAL LA CASTELLANA | 2-02-24100-073-2006 | 101873,0180 | 109079,4197 |
| RH-CAS-09 | ZR CANAL LA CASTELLANA | 2-02-24100-073-2006 | 101870,2989 | 109079,1279 |
| RH-CAS-10 | ZR CANAL LA CASTELLANA | 2-02-24100-073-2006 | 101865,5988 | 109078,5414 |
| RH-CAS-11 | ZR CANAL LA CASTELLANA | 2-02-24100-073-2006 | 101860,2414 | 109077,8729 |
| RH-CAS-12 | ZR CANAL LA CASTELLANA | 2-02-24100-073-2006 | 101847,7111 | 109078,6915 |
| RH-CAS-13 | ZR CANAL LA CASTELLANA | 2-02-24100-073-2006 | 101808,3846 | 109081,4773 |
| RH-CAS-14 | ZR CANAL LA CASTELLANA | 2-02-24100-073-2006 | 101796,9800 | 109093,8783 |
| RH-CAS-15 | ZR CANAL LA CASTELLANA | 2-02-24100-073-2006 | 101799,9220 | 109093,7009 |
| RH-CAS-16 | ZR CANAL LA CASTELLANA | 2-02-24100-073-2006 | 101827,7699 | 109091,7712 |



### RESOLUCIÓN No. 01048

|           |                        |                     |             |             |
|-----------|------------------------|---------------------|-------------|-------------|
| RH-CAS-17 | ZR CANAL LA CASTELLANA | 2-02-24100-073-2006 | 101847,6511 | 109090,3080 |
| RH-CAS-18 | ZR CANAL LA CASTELLANA | 2-02-24100-073-2006 | 101850,3659 | 109090,1593 |
| RH-CAS-19 | ZR CANAL LA CASTELLANA | 2-02-24100-073-2006 | 101863,2696 | 109089,0042 |
| RH-CAS-20 | ZR CANAL LA CASTELLANA | 2-02-24100-073-2006 | 102162,0845 | 109588,3058 |
| RH-CAS-21 | ZR CANAL LA CASTELLANA | 2-02-24100-073-2006 | 102155,8155 | 109589,2969 |
| RH-CAS-22 | ZR CANAL LA CASTELLANA | 2-02-24100-073-2006 | 102156,6815 | 109593,3114 |

|           |                        |                     |             |             |
|-----------|------------------------|---------------------|-------------|-------------|
| RH-CAS-23 | ZR CANAL LA CASTELLANA | 2-02-24100-073-2006 | 102157,6476 | 109599,7903 |
| RH-CAS-24 | ZR CANAL LA CASTELLANA | 2-02-24100-073-2006 | 102158,9074 | 109608,2497 |
| RH-CAS-25 | ZR CANAL LA CASTELLANA | 2-02-24100-073-2006 | 102161,3326 | 109623,4360 |
| RH-CAS-26 | ZR CANAL LA CASTELLANA | 2-02-24100-073-2006 | 102162,5803 | 109631,1511 |
| RH-CAS-27 | ZR CANAL LA CASTELLANA | 2-02-24100-073-2006 | 102164,1001 | 109640,0540 |
| RH-CAS-28 | ZR CANAL LA CASTELLANA | 2-02-24100-073-2006 | 102165,3834 | 109647,4014 |
| RH-CAS-29 | ZR CANAL LA CASTELLANA | 2-02-24100-073-2006 | 102168,5085 | 109664,5758 |
| RH-CAS-30 | ZR CANAL LA CASTELLANA | 2-02-24100-073-2006 | 102169,0020 | 109667,1647 |
| RH-CAS-31 | ZR CANAL LA CASTELLANA | 2-02-24100-073-2006 | 102169,5434 | 109670,1304 |
| RH-CAS-32 | ZR CANAL LA CASTELLANA | 2-02-24100-073-2006 | 102169,7620 | 109671,3122 |
| RH-CAS-33 | ZR CANAL LA CASTELLANA | 2-02-24100-073-2006 | 102169,8531 | 109671,7888 |
| RH-CAS-34 | ZR CANAL LA CASTELLANA | 2-02-24100-073-2006 | 102170,0022 | 109672,1910 |
| RH-CAS-35 | ZR CANAL LA CASTELLANA | 2-02-24100-073-2006 | 102170,1418 | 109672,5615 |
| RH-CAS-36 | ZR CANAL LA CASTELLANA | 2-02-24100-073-2006 | 102170,3478 | 109673,1173 |
| RH-CAS-37 | ZR CANAL LA CASTELLANA | 2-02-24100-073-2006 | 102170,5638 | 109673,5291 |
| RH-CAS-38 | ZR CANAL LA CASTELLANA | 2-02-24100-073-2006 | 102170,9298 | 109674,2577 |
| RH-CAS-39 | ZR CANAL LA CASTELLANA | 2-02-24100-073-2006 | 102171,2701 | 109674,8128 |
| RH-CAS-40 | ZR CANAL LA CASTELLANA | 2-02-24100-073-2006 | 102171,5839 | 109675,3144 |
| RH-CAS-41 | ZR CANAL LA CASTELLANA | 2-02-24100-073-2006 | 102171,8607 | 109675,6844 |
| RH-CAS-42 | ZR CANAL LA CASTELLANA | 2-02-24100-073-2006 | 102172,3806 | 109676,3545 |
| RH-CAS-43 | ZR CANAL LA CASTELLANA | 2-02-24100-073-2006 | 102172,9814 | 109677,0248 |





### RESOLUCIÓN No. 01048

|           |                            |                     |             |             |
|-----------|----------------------------|---------------------|-------------|-------------|
| RH-CAS-44 | ZR CANAL LA CASTELLANA     | 2-02-24100-073-2006 | 102173,8365 | 109677,8282 |
| RH-CAS-45 | ZR CANAL LA CASTELLANA     | 2-02-24100-073-2006 | 102174,6755 | 109678,4970 |
| RH-CAS-46 | ZR CANAL LA CASTELLANA     | 2-02-24100-073-2006 | 102175,5219 | 109679,0829 |
| RH-CAS-47 | ZR CANAL LA CASTELLANA     | 2-02-24100-073-2006 | 102176,4219 | 109679,6044 |
| RH-CAS-48 | ZR CANAL LA CASTELLANA     | 2-02-24100-073-2006 | 102177,9284 | 109673,9650 |
| RH-CAS-49 | ZR CANAL LA CASTELLANA     | 2-02-24100-073-2006 | 102177,7795 | 109673,7722 |
| RH-CAS-50 | ZR CANAL LA CASTELLANA     | 2-02-24100-073-2006 | 102177,4587 | 109673,3613 |
| RH-CAS-51 | ZR CANAL LA CASTELLANA     | 2-02-24100-073-2006 | 102177,0681 | 109672,8293 |
| RH-CAS-52 | ZR CANAL LA CASTELLANA     | 2-02-24100-073-2006 | 102176,7752 | 109672,3321 |
| RH-CAS-53 | ZR CANAL LA CASTELLANA     | 2-02-24100-073-2006 | 102176,4918 | 109671,8489 |
| RH-CAS-54 | ZR CANAL LA CASTELLANA     | 2-02-24100-073-2006 | 102176,4016 | 109671,6512 |
| RH-CAS-55 | ZR CANAL LA CASTELLANA     | 2-02-24100-073-2006 | 102176,1749 | 109671,1320 |
| RH-CAS-56 | ZR CANAL LA CASTELLANA     | 2-02-24100-073-2006 | 102175,9961 | 109670,7032 |
| RH-CAS-57 | ZR CANAL LA CASTELLANA     | 2-02-24100-073-2006 | 102175,9366 | 109670,5089 |
| RH-CAS-58 | ZR CANAL LA CASTELLANA     | 2-02-24100-073-2006 | 102175,7684 | 109669,9312 |
| RH-CAS-59 | ZR CANAL LA CASTELLANA     | 2-02-24100-073-2006 | 102175,7680 | 109669,9298 |
| RH-CAS-60 | ZR CANAL LA CASTELLANA     | 2-02-24100-073-2006 | 102175,6410 | 109669,4949 |
| RH-CAS-61 | ZR CANAL LA CASTELLANA     | 2-02-24100-073-2006 | 102175,6046 | 109669,2763 |
| RH-CAS-62 | ZR CANAL LA CASTELLANA     | 2-02-24100-073-2006 | 102175,5198 | 109668,7677 |
| RH-CAS-63 | ZR CANAL LA CASTELLANA     | 2-02-24100-073-2006 | 102175,4177 | 109668,1284 |
| RH-CAS-64 | ZR CANAL LA CASTELLANA     | 2-02-24100-073-2006 | 102172,2131 | 109648,9292 |
| RH-CAS-65 | ZR CANAL LA CASTELLANA     | 2-02-24100-073-2006 | 102172,2129 | 109648,9278 |
| RH-CAS-66 | ZR CANAL LA CASTELLANA     | 2-02-24100-073-2006 | 102169,0699 | 109630,2113 |
| RH-CAS-67 | ZR CANAL LA CASTELLANA     | 2-02-24100-073-2006 | 102162,5082 | 109592,2459 |
| RH-CAS-68 | ZR CANAL LA CASTELLANA     | 2-02-24100-073-2006 | 102162,0845 | 109588,3058 |
| RH-CA1-01 | ZR CANAL CALLEJAS SECTOR 1 | 2-02-24100-073-2006 | 102431,3617 | 112248,3410 |

|           |                            |                     |             |             |
|-----------|----------------------------|---------------------|-------------|-------------|
| RH-CA1-02 | ZR CANAL CALLEJAS SECTOR 1 | 2-02-24100-073-2006 | 102414,2387 | 112247,0857 |
|-----------|----------------------------|---------------------|-------------|-------------|



### RESOLUCIÓN No. 01048

|           |                            |                     |             |             |
|-----------|----------------------------|---------------------|-------------|-------------|
| RH-CA1-03 | ZR CANAL CALLEJAS SECTOR 1 | 2-02-24100-073-2006 | 102148,0020 | 112292,5027 |
| RH-CA1-04 | ZR CANAL CALLEJAS SECTOR 1 | 2-02-24100-073-2006 | 101921,9406 | 112331,6198 |
| RH-CA1-05 | ZR CANAL CALLEJAS SECTOR 1 | 2-02-24100-073-2006 | 101914,9390 | 112332,7114 |
| RH-CA1-06 | ZR CANAL CALLEJAS SECTOR 1 | 2-02-24100-073-2006 | 101727,3430 | 112366,1033 |
| RH-CA1-07 | ZR CANAL CALLEJAS SECTOR 1 | 2-02-24100-073-2006 | 101677,9966 | 112378,4604 |
| RH-CA1-08 | ZR CANAL CALLEJAS SECTOR 1 | 2-02-24100-073-2006 | 101662,0023 | 112382,6074 |
| RH-CA1-09 | ZR CANAL CALLEJAS SECTOR 1 | 2-02-24100-073-2006 | 101645,4392 | 112389,2859 |
| RH-CA1-10 | ZR CANAL CALLEJAS SECTOR 1 | 2-02-24100-073-2006 | 101608,3351 | 112404,2466 |
| RH-CA1-11 | ZR CANAL CALLEJAS SECTOR 1 | 2-02-24100-073-2006 | 101566,1259 | 112421,4055 |
| RH-CA1-12 | ZR CANAL CALLEJAS SECTOR 1 | 2-02-24100-073-2006 | 101530,1227 | 112438,0278 |
| RH-CA1-13 | ZR CANAL CALLEJAS SECTOR 1 | 2-02-24100-073-2006 | 101473,6887 | 112460,6015 |
| RH-CA1-14 | ZR CANAL CALLEJAS SECTOR 1 | 2-02-24100-073-2006 | 101481,5089 | 112493,7158 |
| RH-CA1-15 | ZR CANAL CALLEJAS SECTOR 1 | 2-02-24100-073-2006 | 101620,6056 | 112429,5773 |
| RH-CA1-16 | ZR CANAL CALLEJAS SECTOR 1 | 2-02-24100-073-2006 | 101640,4104 | 112419,6610 |
| RH-CA1-17 | ZR CANAL CALLEJAS SECTOR 1 | 2-02-24100-073-2006 | 101654,8413 | 112413,7060 |
| RH-CA1-18 | ZR CANAL CALLEJAS SECTOR 1 | 2-02-24100-073-2006 | 101660,8811 | 112411,2137 |
| RH-CA1-19 | ZR CANAL CALLEJAS SECTOR 1 | 2-02-24100-073-2006 | 101672,7496 | 112406,9934 |
| RH-CA1-20 | ZR CANAL CALLEJAS SECTOR 1 | 2-02-24100-073-2006 | 101687,4138 | 112401,8530 |
| RH-CA1-21 | ZR CANAL CALLEJAS SECTOR 1 | 2-02-24100-073-2006 | 101735,2283 | 112389,3499 |
| RH-CA1-22 | ZR CANAL CALLEJAS SECTOR 1 | 2-02-24100-073-2006 | 101920,6486 | 112357,6676 |
| RH-CA1-23 | ZR CANAL CALLEJAS SECTOR 1 | 2-02-24100-073-2006 | 102152,6364 | 112319,9745 |
| RH-CA1-24 | ZR CANAL CALLEJAS SECTOR 1 | 2-02-24100-073-2006 | 102416,7044 | 112274,5727 |
| RH-CA1-25 | ZR CANAL CALLEJAS SECTOR 1 | 2-02-24100-073-2006 | 102434,3523 | 112267,8600 |
| RH-CA1-26 | ZR CANAL CALLEJAS SECTOR 1 | 2-02-24100-073-2006 | 102431,3617 | 112248,3410 |
| RH-CA2-01 | ZR CANAL CALLEJAS SECTOR 2 | 2-02-24100-073-2006 | 102853,6574 | 112197,5417 |
| RH-CA2-02 | ZR CANAL CALLEJAS SECTOR 2 | 2-02-24100-073-2006 | 102862,3410 | 112195,3021 |
| RH-CA2-03 | ZR CANAL CALLEJAS SECTOR 2 | 2-02-24100-073-2006 | 103159,5189 | 112105,5603 |
| RH-CA2-04 | ZR CANAL CALLEJAS SECTOR 2 | 2-02-24100-073-2006 | 103173,4896 | 112099,2256 |



### RESOLUCIÓN No. 01048

|           |                            |                     |             |             |
|-----------|----------------------------|---------------------|-------------|-------------|
| RH-CA2-05 | ZR CANAL CALLEJAS SECTOR 2 | 2-02-24100-073-2006 | 103223,9648 | 112084,1837 |
| RH-CA2-06 | ZR CANAL CALLEJAS SECTOR 2 | 2-02-24100-073-2006 | 103389,8356 | 112033,8180 |
| RH-CA2-07 | ZR CANAL CALLEJAS SECTOR 2 | 2-02-24100-073-2006 | 103410,4957 | 112027,5446 |
| RH-CA2-08 | ZR CANAL CALLEJAS SECTOR 2 | 2-02-24100-073-2006 | 103532,9962 | 111990,9341 |
| RH-CA2-09 | ZR CANAL CALLEJAS SECTOR 2 | 2-02-24100-073-2006 | 103559,9018 | 111983,5615 |
| RH-CA2-10 | ZR CANAL CALLEJAS SECTOR 2 | 2-02-24100-073-2006 | 103561,5757 | 111983,1873 |
| RH-CA2-11 | ZR CANAL CALLEJAS SECTOR 2 | 2-02-24100-073-2006 | 103562,7746 | 111982,9193 |
| RH-CA2-12 | ZR CANAL CALLEJAS SECTOR 2 | 2-02-24100-073-2006 | 103591,1944 | 111976,5661 |
| RH-CA2-13 | ZR CANAL CALLEJAS SECTOR 2 | 2-02-24100-073-2006 | 103654,8085 | 111965,5853 |
| RH-CA2-14 | ZR CANAL CALLEJAS SECTOR 2 | 2-02-24100-073-2006 | 103679,6755 | 111962,4626 |
| RH-CA2-15 | ZR CANAL CALLEJAS SECTOR 2 | 2-02-24100-073-2006 | 103737,6419 | 111956,6299 |
| RH-CA2-16 | ZR CANAL CALLEJAS SECTOR 2 | 2-02-24100-073-2006 | 103740,5712 | 111956,4232 |
| RH-CA2-17 | ZR CANAL CALLEJAS SECTOR 2 | 2-02-24100-073-2006 | 103842,6199 | 111945,5188 |
| RH-CA2-18 | ZR CANAL CALLEJAS SECTOR 2 | 2-02-24100-073-2006 | 103871,1632 | 111942,7304 |
| RH-CA2-19 | ZR CANAL CALLEJAS SECTOR 2 | 2-02-24100-073-2006 | 103893,4500 | 111940,5521 |
| RH-CA2-20 | ZR CANAL CALLEJAS SECTOR 2 | 2-02-24100-073-2006 | 103897,0759 | 111940,3396 |
| RH-CA2-21 | ZR CANAL CALLEJAS SECTOR 2 | 2-02-24100-073-2006 | 103923,8667 | 111937,9311 |
| RH-CA2-22 | ZR CANAL CALLEJAS SECTOR 2 | 2-02-24100-073-2006 | 104052,9636 | 111931,0113 |

|           |                            |                     |             |             |
|-----------|----------------------------|---------------------|-------------|-------------|
| RH-CA2-23 | ZR CANAL CALLEJAS SECTOR 2 | 2-02-24100-073-2006 | 104057,9330 | 111930,7713 |
| RH-CA2-24 | ZR CANAL CALLEJAS SECTOR 2 | 2-02-24100-073-2006 | 104069,6206 | 111930,2069 |
| RH-CA2-25 | ZR CANAL CALLEJAS SECTOR 2 | 2-02-24100-073-2006 | 104177,2333 | 111925,0100 |
| RH-CA2-26 | ZR CANAL CALLEJAS SECTOR 2 | 2-02-24100-073-2006 | 104179,7051 | 111924,4540 |
| RH-CA2-27 | ZR CANAL CALLEJAS SECTOR 2 | 2-02-24100-073-2006 | 104215,5405 | 111923,2893 |
| RH-CA2-28 | ZR CANAL CALLEJAS SECTOR 2 | 2-02-24100-073-2006 | 104219,9351 | 111923,1464 |
| RH-CA2-29 | ZR CANAL CALLEJAS SECTOR 2 | 2-02-24100-073-2006 | 104228,0975 | 111922,8811 |
| RH-CA2-30 | ZR CANAL CALLEJAS SECTOR 2 | 2-02-24100-073-2006 | 104234,5391 | 111922,6718 |
| RH-CA2-31 | ZR CANAL CALLEJAS SECTOR 2 | 2-02-24100-073-2006 | 104236,3782 | 111922,6120 |



### RESOLUCIÓN No. 01048

|           |                            |                     |             |             |
|-----------|----------------------------|---------------------|-------------|-------------|
| RH-CA2-32 | ZR CANAL CALLEJAS SECTOR 2 | 2-02-24100-073-2006 | 104249,6966 | 111924,1571 |
| RH-CA2-33 | ZR CANAL CALLEJAS SECTOR 2 | 2-02-24100-073-2006 | 104333,1490 | 111935,8576 |
| RH-CA2-34 | ZR CANAL CALLEJAS SECTOR 2 | 2-02-24100-073-2006 | 104340,8846 | 111936,9421 |
| RH-CA2-35 | ZR CANAL CALLEJAS SECTOR 2 | 2-02-24100-073-2006 | 104519,5404 | 111961,9986 |
| RH-CA2-36 | ZR CANAL CALLEJAS SECTOR 2 | 2-02-24100-073-2006 | 104537,9410 | 111962,5903 |
| RH-CA2-37 | ZR CANAL CALLEJAS SECTOR 2 | 2-02-24100-073-2006 | 104557,3724 | 111961,0144 |
| RH-CA2-38 | ZR CANAL CALLEJAS SECTOR 2 | 2-02-24100-073-2006 | 104570,0924 | 111958,7123 |
| RH-CA2-39 | ZR CANAL CALLEJAS SECTOR 2 | 2-02-24100-073-2006 | 104577,5812 | 111956,2414 |
| RH-CA2-40 | ZR CANAL CALLEJAS SECTOR 2 | 2-02-24100-073-2006 | 104617,1847 | 111945,0994 |
| RH-CA2-41 | ZR CANAL CALLEJAS SECTOR 2 | 2-02-24100-073-2006 | 104625,2894 | 111942,8936 |
| RH-CA2-42 | ZR CANAL CALLEJAS SECTOR 2 | 2-02-24100-073-2006 | 104819,8998 | 111887,5399 |
| RH-CA2-43 | ZR CANAL CALLEJAS SECTOR 2 | 2-02-24100-073-2006 | 104840,1081 | 111883,9748 |
| RH-CA2-44 | ZR CANAL CALLEJAS SECTOR 2 | 2-02-24100-073-2006 | 104862,0872 | 111880,1974 |
| RH-CA2-45 | ZR CANAL CALLEJAS SECTOR 2 | 2-02-24100-073-2006 | 104879,6105 | 111878,4563 |
| RH-CA2-46 | ZR CANAL CALLEJAS SECTOR 2 | 2-02-24100-073-2006 | 104920,3036 | 111872,6876 |
| RH-CA2-47 | ZR CANAL CALLEJAS SECTOR 2 | 2-02-24100-073-2006 | 104916,4354 | 111855,6967 |
| RH-CA2-48 | ZR CANAL CALLEJAS SECTOR 2 | 2-02-24100-073-2006 | 104879,4584 | 111858,8897 |
| RH-CA2-49 | ZR CANAL CALLEJAS SECTOR 2 | 2-02-24100-073-2006 | 104862,8297 | 111860,7462 |
| RH-CA2-50 | ZR CANAL CALLEJAS SECTOR 2 | 2-02-24100-073-2006 | 104860,7342 | 111860,8290 |
| RH-CA2-51 | ZR CANAL CALLEJAS SECTOR 2 | 2-02-24100-073-2006 | 104841,0981 | 111864,1017 |
| RH-CA2-52 | ZR CANAL CALLEJAS SECTOR 2 | 2-02-24100-073-2006 | 104821,7436 | 111869,2846 |
| RH-CA2-53 | ZR CANAL CALLEJAS SECTOR 2 | 2-02-24100-073-2006 | 104814,5159 | 111871,3473 |
| RH-CA2-54 | ZR CANAL CALLEJAS SECTOR 2 | 2-02-24100-073-2006 | 104704,4877 | 111902,5972 |
| RH-CA2-55 | ZR CANAL CALLEJAS SECTOR 2 | 2-02-24100-073-2006 | 104691,3305 | 111906,4394 |
| RH-CA2-56 | ZR CANAL CALLEJAS SECTOR 2 | 2-02-24100-073-2006 | 104628,5580 | 111924,7707 |
| RH-CA2-57 | ZR CANAL CALLEJAS SECTOR 2 | 2-02-24100-073-2006 | 104617,4147 | 111926,7383 |
| RH-CA2-58 | ZR CANAL CALLEJAS SECTOR 2 | 2-02-24100-073-2006 | 104578,8118 | 111937,7415 |
| RH-CA2-59 | ZR CANAL CALLEJAS SECTOR 2 | 2-02-24100-073-2006 | 104567,3986 | 111941,1098 |



### RESOLUCIÓN No. 01048

|           |                            |                     |             |             |
|-----------|----------------------------|---------------------|-------------|-------------|
| RH-CA2-60 | ZR CANAL CALLEJAS SECTOR 2 | 2-02-24100-073-2006 | 104566,3944 | 111941,3550 |
| RH-CA2-61 | ZR CANAL CALLEJAS SECTOR 2 | 2-02-24100-073-2006 | 104556,2177 | 111943,3793 |
| RH-CA2-62 | ZR CANAL CALLEJAS SECTOR 2 | 2-02-24100-073-2006 | 104545,9137 | 111944,5989 |
| RH-CA2-63 | ZR CANAL CALLEJAS SECTOR 2 | 2-02-24100-073-2006 | 104535,5456 | 111945,0062 |
| RH-CA2-64 | ZR CANAL CALLEJAS SECTOR 2 | 2-02-24100-073-2006 | 104525,1776 | 111944,5989 |
| RH-CA2-65 | ZR CANAL CALLEJAS SECTOR 2 | 2-02-24100-073-2006 | 104524,4640 | 111944,5408 |
| RH-CA2-66 | ZR CANAL CALLEJAS SECTOR 2 | 2-02-24100-073-2006 | 104410,1993 | 111928,5566 |
| RH-CA2-67 | ZR CANAL CALLEJAS SECTOR 2 | 2-02-24100-073-2006 | 104406,5013 | 111927,9779 |
| RH-CA2-68 | ZR CANAL CALLEJAS SECTOR 2 | 2-02-24100-073-2006 | 104252,5525 | 111906,5794 |
| RH-CA2-69 | ZR CANAL CALLEJAS SECTOR 2 | 2-02-24100-073-2006 | 104235,4145 | 111905,2738 |

|           |                            |                     |             |             |
|-----------|----------------------------|---------------------|-------------|-------------|
| RH-CA2-70 | ZR CANAL CALLEJAS SECTOR 2 | 2-02-24100-073-2006 | 104233,6938 | 111905,3477 |
| RH-CA2-71 | ZR CANAL CALLEJAS SECTOR 2 | 2-02-24100-073-2006 | 104226,6454 | 111905,6507 |
| RH-CA2-72 | ZR CANAL CALLEJAS SECTOR 2 | 2-02-24100-073-2006 | 104179,4888 | 111907,6775 |
| RH-CA2-73 | ZR CANAL CALLEJAS SECTOR 2 | 2-02-24100-073-2006 | 104176,4373 | 111907,1045 |
| RH-CA2-74 | ZR CANAL CALLEJAS SECTOR 2 | 2-02-24100-073-2006 | 104140,3433 | 111909,2295 |
| RH-CA2-75 | ZR CANAL CALLEJAS SECTOR 2 | 2-02-24100-073-2006 | 104132,8366 | 111909,6714 |
| RH-CA2-76 | ZR CANAL CALLEJAS SECTOR 2 | 2-02-24100-073-2006 | 104068,6461 | 111913,4506 |
| RH-CA2-77 | ZR CANAL CALLEJAS SECTOR 2 | 2-02-24100-073-2006 | 104057,2312 | 111914,1226 |
| RH-CA2-78 | ZR CANAL CALLEJAS SECTOR 2 | 2-02-24100-073-2006 | 104051,5650 | 111914,4562 |
| RH-CA2-79 | ZR CANAL CALLEJAS SECTOR 2 | 2-02-24100-073-2006 | 103938,4479 | 111921,4094 |
| RH-CA2-80 | ZR CANAL CALLEJAS SECTOR 2 | 2-02-24100-073-2006 | 103930,2056 | 111921,9161 |
| RH-CA2-81 | ZR CANAL CALLEJAS SECTOR 2 | 2-02-24100-073-2006 | 103895,9471 | 111924,0219 |
| RH-CA2-82 | ZR CANAL CALLEJAS SECTOR 2 | 2-02-24100-073-2006 | 103892,2802 | 111924,9730 |
| RH-CA2-83 | ZR CANAL CALLEJAS SECTOR 2 | 2-02-24100-073-2006 | 103869,2555 | 111927,5620 |
| RH-CA2-84 | ZR CANAL CALLEJAS SECTOR 2 | 2-02-24100-073-2006 | 103840,5256 | 111930,5851 |
| RH-CA2-85 | ZR CANAL CALLEJAS SECTOR 2 | 2-02-24100-073-2006 | 103738,4487 | 111940,0889 |
| RH-CA2-86 | ZR CANAL CALLEJAS SECTOR 2 | 2-02-24100-073-2006 | 103735,7728 | 111940,1679 |





### RESOLUCIÓN No. 01048

|            |                            |                     |             |             |
|------------|----------------------------|---------------------|-------------|-------------|
| RH-CA2-87  | ZR CANAL CALLEJAS SECTOR 2 | 2-02-24100-073-2006 | 103677,7256 | 111946,1188 |
| RH-CA2-88  | ZR CANAL CALLEJAS SECTOR 2 | 2-02-24100-073-2006 | 103651,8452 | 111949,4792 |
| RH-CA2-89  | ZR CANAL CALLEJAS SECTOR 2 | 2-02-24100-073-2006 | 103588,1286 | 111960,2158 |
| RH-CA2-90  | ZR CANAL CALLEJAS SECTOR 2 | 2-02-24100-073-2006 | 103558,9263 | 111967,0870 |
| RH-CA2-91  | ZR CANAL CALLEJAS SECTOR 2 | 2-02-24100-073-2006 | 103557,7174 | 111967,3715 |
| RH-CA2-92  | ZR CANAL CALLEJAS SECTOR 2 | 2-02-24100-073-2006 | 103557,1788 | 111967,4982 |
| RH-CA2-93  | ZR CANAL CALLEJAS SECTOR 2 | 2-02-24100-073-2006 | 103529,8103 | 111974,8320 |
| RH-CA2-94  | ZR CANAL CALLEJAS SECTOR 2 | 2-02-24100-073-2006 | 103407,3173 | 112012,0135 |
| RH-CA2-95  | ZR CANAL CALLEJAS SECTOR 2 | 2-02-24100-073-2006 | 103384,7857 | 112018,7006 |
| RH-CA2-96  | ZR CANAL CALLEJAS SECTOR 2 | 2-02-24100-073-2006 | 103218,1625 | 112068,1525 |
| RH-CA2-97  | ZR CANAL CALLEJAS SECTOR 2 | 2-02-24100-073-2006 | 103168,4542 | 112082,2318 |
| RH-CA2-98  | ZR CANAL CALLEJAS SECTOR 2 | 2-02-24100-073-2006 | 103154,8229 | 112084,3648 |
| RH-CA2-99  | ZR CANAL CALLEJAS SECTOR 2 | 2-02-24100-073-2006 | 102855,9316 | 112174,1922 |
| RH-CA2-100 | ZR CANAL CALLEJAS SECTOR 2 | 2-02-24100-073-2006 | 102845,9244 | 112178,5130 |
| RH-CA2-101 | ZR CANAL CALLEJAS SECTOR 2 | 2-02-24100-073-2006 | 102853,6574 | 112197,5417 |
| RH-CA2-102 | ZR CANAL CALLEJAS SECTOR 2 | 2-02-24100-073-2006 | 105380,1096 | 111715,8458 |
| RH-CA2-103 | ZR CANAL CALLEJAS SECTOR 2 | 2-02-24100-073-2006 | 105372,4680 | 111714,2585 |
| RH-CA2-104 | ZR CANAL CALLEJAS SECTOR 2 | 2-02-24100-073-2006 | 105301,4931 | 111738,8796 |
| RH-CA2-105 | ZR CANAL CALLEJAS SECTOR 2 | 2-02-24100-073-2006 | 105295,8199 | 111740,8477 |
| RH-CA2-106 | ZR CANAL CALLEJAS SECTOR 2 | 2-02-24100-073-2006 | 105294,1794 | 111741,4167 |
| RH-CA2-107 | ZR CANAL CALLEJAS SECTOR 2 | 2-02-24100-073-2006 | 105182,2255 | 111778,9482 |
| RH-CA2-108 | ZR CANAL CALLEJAS SECTOR 2 | 2-02-24100-073-2006 | 105180,3126 | 111779,5895 |
| RH-CA2-109 | ZR CANAL CALLEJAS SECTOR 2 | 2-02-24100-073-2006 | 105134,1176 | 111795,0759 |
| RH-CA2-110 | ZR CANAL CALLEJAS SECTOR 2 | 2-02-24100-073-2006 | 105137,5979 | 111807,9449 |
| RH-CA2-111 | ZR CANAL CALLEJAS SECTOR 2 | 2-02-24100-073-2006 | 105184,7169 | 111792,3944 |
| RH-CA2-112 | ZR CANAL CALLEJAS SECTOR 2 | 2-02-24100-073-2006 | 105186,6400 | 111791,7597 |
| RH-CA2-113 | ZR CANAL CALLEJAS SECTOR 2 | 2-02-24100-073-2006 | 105378,6131 | 111728,4035 |
| RH-CA2-114 | ZR CANAL CALLEJAS SECTOR 2 | 2-02-24100-073-2006 | 105382,1173 | 111723,3209 |



### RESOLUCIÓN No. 01048

|            |                            |                     |             |             |
|------------|----------------------------|---------------------|-------------|-------------|
| RH-CA2-115 | ZR CANAL CALLEJAS SECTOR 2 | 2-02-24100-073-2006 | 105380,1096 | 111715,8458 |
| RH-NZ-01   | ZR CANAL NIZA              | 2-02-24100-073-2006 | 99598,3475  | 111969,4181 |

|          |               |                     |            |             |
|----------|---------------|---------------------|------------|-------------|
| RH-NZ-02 | ZR CANAL NIZA | 2-02-24100-073-2006 | 99594,9313 | 111976,9097 |
| RH-NZ-03 | ZR CANAL NIZA | 2-02-24100-073-2006 | 99586,2479 | 111990,2527 |
| RH-NZ-04 | ZR CANAL NIZA | 2-02-24100-073-2006 | 99578,0126 | 112005,5946 |
| RH-NZ-05 | ZR CANAL NIZA | 2-02-24100-073-2006 | 99569,8976 | 112020,3763 |
| RH-NZ-06 | ZR CANAL NIZA | 2-02-24100-073-2006 | 99566,7618 | 112033,2691 |
| RH-NZ-07 | ZR CANAL NIZA | 2-02-24100-073-2006 | 99561,1640 | 112058,2734 |
| RH-NZ-08 | ZR CANAL NIZA | 2-02-24100-073-2006 | 99563,6254 | 112139,9974 |
| RH-NZ-09 | ZR CANAL NIZA | 2-02-24100-073-2006 | 99576,8336 | 112185,4614 |
| RH-NZ-10 | ZR CANAL NIZA | 2-02-24100-073-2006 | 99581,2273 | 112211,9122 |
| RH-NZ-11 | ZR CANAL NIZA | 2-02-24100-073-2006 | 99582,3531 | 112217,8874 |
| RH-NZ-12 | ZR CANAL NIZA | 2-02-24100-073-2006 | 99584,2899 | 112225,5612 |
| RH-NZ-13 | ZR CANAL NIZA | 2-02-24100-073-2006 | 99587,6142 | 112234,7594 |
| RH-NZ-14 | ZR CANAL NIZA | 2-02-24100-073-2006 | 99592,4731 | 112245,1703 |
| RH-NZ-15 | ZR CANAL NIZA | 2-02-24100-073-2006 | 99670,3696 | 112402,5841 |
| RH-NZ-16 | ZR CANAL NIZA | 2-02-24100-073-2006 | 99743,5060 | 112551,5261 |
| RH-NZ-17 | ZR CANAL NIZA | 2-02-24100-073-2006 | 99743,6066 | 112551,7288 |
| RH-NZ-18 | ZR CANAL NIZA | 2-02-24100-073-2006 | 99762,3496 | 112588,9785 |
| RH-NZ-19 | ZR CANAL NIZA | 2-02-24100-073-2006 | 99764,3445 | 112593,5069 |
| RH-NZ-20 | ZR CANAL NIZA | 2-02-24100-073-2006 | 99794,0178 | 112644,1089 |
| RH-NZ-21 | ZR CANAL NIZA | 2-02-24100-073-2006 | 99812,2724 | 112666,8171 |
| RH-NZ-22 | ZR CANAL NIZA | 2-02-24100-073-2006 | 99828,2347 | 112690,2865 |
| RH-NZ-23 | ZR CANAL NIZA | 2-02-24100-073-2006 | 99833,3785 | 112687,2403 |
| RH-NZ-24 | ZR CANAL NIZA | 2-02-24100-073-2006 | 99816,6681 | 112663,0442 |
| RH-NZ-25 | ZR CANAL NIZA | 2-02-24100-073-2006 | 99770,1281 | 112591,1146 |
| RH-NZ-26 | ZR CANAL NIZA | 2-02-24100-073-2006 | 99768,5683 | 112588,0597 |



### RESOLUCIÓN No. 01048

|           |                   |                     |             |             |
|-----------|-------------------|---------------------|-------------|-------------|
| RH-NZ-27  | ZR CANAL NIZA     | 2-02-24100-073-2006 | 99750,2343  | 112551,2676 |
| RH-NZ-28  | ZR CANAL NIZA     | 2-02-24100-073-2006 | 99749,9776  | 112550,7520 |
| RH-NZ-29  | ZR CANAL NIZA     | 2-02-24100-073-2006 | 99675,7538  | 112399,5771 |
| RH-NZ-30  | ZR CANAL NIZA     | 2-02-24100-073-2006 | 99675,7532  | 112399,5759 |
| RH-NZ-31  | ZR CANAL NIZA     | 2-02-24100-073-2006 | 99598,1452  | 112241,8688 |
| RH-NZ-32  | ZR CANAL NIZA     | 2-02-24100-073-2006 | 99594,0238  | 112233,0984 |
| RH-NZ-33  | ZR CANAL NIZA     | 2-02-24100-073-2006 | 99590,7821  | 112224,2874 |
| RH-NZ-34  | ZR CANAL NIZA     | 2-02-24100-073-2006 | 99588,7507  | 112216,2233 |
| RH-NZ-35  | ZR CANAL NIZA     | 2-02-24100-073-2006 | 99587,5898  | 112209,9181 |
| RH-NZ-36  | ZR CANAL NIZA     | 2-02-24100-073-2006 | 99583,8691  | 112186,5300 |
| RH-NZ-37  | ZR CANAL NIZA     | 2-02-24100-073-2006 | 99583,5220  | 112183,5901 |
| RH-NZ-38  | ZR CANAL NIZA     | 2-02-24100-073-2006 | 99571,2592  | 112139,7569 |
| RH-NZ-39  | ZR CANAL NIZA     | 2-02-24100-073-2006 | 99567,3658  | 112058,4796 |
| RH-NZ-40  | ZR CANAL NIZA     | 2-02-24100-073-2006 | 99571,9487  | 112034,3772 |
| RH-NZ-41  | ZR CANAL NIZA     | 2-02-24100-073-2006 | 99576,8363  | 112021,6723 |
| RH-NZ-42  | ZR CANAL NIZA     | 2-02-24100-073-2006 | 99591,4000  | 111992,3080 |
| RH-NZ-43  | ZR CANAL NIZA     | 2-02-24100-073-2006 | 99591,6932  | 111991,8462 |
| RH-NZ-44  | ZR CANAL NIZA     | 2-02-24100-073-2006 | 99592,4718  | 111987,9055 |
| RH-NZ-45  | ZR CANAL NIZA     | 2-02-24100-073-2006 | 99595,8991  | 111978,1726 |
| RH-NZ-46  | ZR CANAL NIZA     | 2-02-24100-073-2006 | 99598,7321  | 111970,1273 |
| RH-NZ-47  | ZR CANAL NIZA     | 2-02-24100-073-2006 | 99598,3475  | 111969,4181 |
| RH-PAS-01 | ZR CANAL PASADENA | 2-02-24100-073-2006 | 101217,1381 | 113667,0285 |

|           |                   |                     |             |             |
|-----------|-------------------|---------------------|-------------|-------------|
| RH-PAS-02 | ZR CANAL PASADENA | 2-02-24100-073-2006 | 101220,4709 | 113674,7171 |
| RH-PAS-03 | ZR CANAL PASADENA | 2-02-24100-073-2006 | 101233,5349 | 113669,2078 |
| RH-PAS-04 | ZR CANAL PASADENA | 2-02-24100-073-2006 | 101240,8634 | 113665,2415 |
| RH-PAS-05 | ZR CANAL PASADENA | 2-02-24100-073-2006 | 101245,2135 | 113662,2383 |
| RH-PAS-06 | ZR CANAL PASADENA | 2-02-24100-073-2006 | 101404,9747 | 113464,5670 |



### RESOLUCIÓN No. 01048

|           |                   |                     |             |             |
|-----------|-------------------|---------------------|-------------|-------------|
| RH-PAS-07 | ZR CANAL PASADENA | 2-02-24100-073-2006 | 101418,5187 | 113451,3641 |
| RH-PAS-08 | ZR CANAL PASADENA | 2-02-24100-073-2006 | 101433,4008 | 113441,2399 |
| RH-PAS-09 | ZR CANAL PASADENA | 2-02-24100-073-2006 | 101444,2114 | 113435,2534 |
| RH-PAS-10 | ZR CANAL PASADENA | 2-02-24100-073-2006 | 101459,1958 | 113429,8062 |
| RH-PAS-11 | ZR CANAL PASADENA | 2-02-24100-073-2006 | 101566,3053 | 113410,3918 |
| RH-PAS-12 | ZR CANAL PASADENA | 2-02-24100-073-2006 | 101603,3419 | 113403,8916 |
| RH-PAS-13 | ZR CANAL PASADENA | 2-02-24100-073-2006 | 101668,5309 | 113392,1977 |
| RH-PAS-14 | ZR CANAL PASADENA | 2-02-24100-073-2006 | 101680,6472 | 113390,0872 |
| RH-PAS-15 | ZR CANAL PASADENA | 2-02-24100-073-2006 | 101680,8065 | 113391,7655 |
| RH-PAS-16 | ZR CANAL PASADENA | 2-02-24100-073-2006 | 101702,3265 | 113388,6608 |
| RH-PAS-17 | ZR CANAL PASADENA | 2-02-24100-073-2006 | 101712,0619 | 113385,4514 |
| RH-PAS-18 | ZR CANAL PASADENA | 2-02-24100-073-2006 | 101722,7780 | 113385,0678 |
| RH-PAS-19 | ZR CANAL PASADENA | 2-02-24100-073-2006 | 101731,6761 | 113383,4691 |
| RH-PAS-20 | ZR CANAL PASADENA | 2-02-24100-073-2006 | 101730,7074 | 113372,5331 |
| RH-PAS-21 | ZR CANAL PASADENA | 2-02-24100-073-2006 | 101715,2477 | 113371,9514 |
| RH-PAS-22 | ZR CANAL PASADENA | 2-02-24100-073-2006 | 101678,9293 | 113381,8673 |
| RH-PAS-23 | ZR CANAL PASADENA | 2-02-24100-073-2006 | 101679,0063 | 113382,5171 |
| RH-PAS-24 | ZR CANAL PASADENA | 2-02-24100-073-2006 | 101631,3044 | 113391,0716 |
| RH-PAS-25 | ZR CANAL PASADENA | 2-02-24100-073-2006 | 101602,0669 | 113396,0015 |
| RH-PAS-26 | ZR CANAL PASADENA | 2-02-24100-073-2006 | 101564,8559 | 113402,4245 |
| RH-PAS-27 | ZR CANAL PASADENA | 2-02-24100-073-2006 | 101557,4963 | 113403,8715 |
| RH-PAS-28 | ZR CANAL PASADENA | 2-02-24100-073-2006 | 101455,8964 | 113421,8419 |
| RH-PAS-29 | ZR CANAL PASADENA | 2-02-24100-073-2006 | 101440,6606 | 113427,2827 |
| RH-PAS-30 | ZR CANAL PASADENA | 2-02-24100-073-2006 | 101428,5975 | 113433,6061 |
| RH-PAS-31 | ZR CANAL PASADENA | 2-02-24100-073-2006 | 101412,8561 | 113444,7648 |
| RH-PAS-32 | ZR CANAL PASADENA | 2-02-24100-073-2006 | 101398,0620 | 113458,2675 |
| RH-PAS-33 | ZR CANAL PASADENA | 2-02-24100-073-2006 | 101238,5122 | 113655,5312 |
| RH-PAS-34 | ZR CANAL PASADENA | 2-02-24100-073-2006 | 101236,0579 | 113657,6863 |



### RESOLUCIÓN No. 01048

|           |                    |                     |             |             |
|-----------|--------------------|---------------------|-------------|-------------|
| RH-PAS-35 | ZR CANAL PASADENA  | 2-02-24100-073-2006 | 101229,4751 | 113661,0643 |
| RH-PAS-36 | ZR CANAL PASADENA  | 2-02-24100-073-2006 | 101217,1381 | 113667,0285 |
| RH-NO-01  | ZR CANAL DEL NORTE | 2-02-24100-073-2006 | 104141,8307 | 115012,6958 |
| RH-NO-02  | ZR CANAL DEL NORTE | 2-02-24100-073-2006 | 104052,8718 | 114750,8822 |
| RH-NO-03  | ZR CANAL DEL NORTE | 2-02-24100-073-2006 | 104047,4466 | 114703,7506 |
| RH-NO-04  | ZR CANAL DEL NORTE | 2-02-24100-073-2006 | 104047,1879 | 114698,7222 |
| RH-NO-05  | ZR CANAL DEL NORTE | 2-02-24100-073-2006 | 104046,4319 | 114443,8864 |
| RH-NO-06  | ZR CANAL DEL NORTE | 2-02-24100-073-2006 | 104046,1874 | 114439,1065 |
| RH-NO-07  | ZR CANAL DEL NORTE | 2-02-24100-073-2006 | 104045,7907 | 114431,3516 |
| RH-NO-08  | ZR CANAL DEL NORTE | 2-02-24100-073-2006 | 104044,0148 | 114410,6421 |
| RH-NO-09  | ZR CANAL DEL NORTE | 2-02-24100-073-2006 | 104041,4541 | 114404,1340 |
| RH-NO-10  | ZR CANAL DEL NORTE | 2-02-24100-073-2006 | 104041,6482 | 114401,4966 |
| RH-NO-11  | ZR CANAL DEL NORTE | 2-02-24100-073-2006 | 104041,5389 | 114369,3960 |
| RH-NO-12  | ZR CANAL DEL NORTE | 2-02-24100-073-2006 | 104041,1143 | 114360,4092 |

|          |                    |                     |             |             |
|----------|--------------------|---------------------|-------------|-------------|
| RH-NO-13 | ZR CANAL DEL NORTE | 2-02-24100-073-2006 | 104041,1143 | 114360,4083 |
| RH-NO-14 | ZR CANAL DEL NORTE | 2-02-24100-073-2006 | 104036,0314 | 114254,2183 |
| RH-NO-15 | ZR CANAL DEL NORTE | 2-02-24100-073-2006 | 104029,2789 | 114113,1450 |
| RH-NO-16 | ZR CANAL DEL NORTE | 2-02-24100-073-2006 | 104027,2910 | 114090,3297 |
| RH-NO-17 | ZR CANAL DEL NORTE | 2-02-24100-073-2006 | 104016,5771 | 113855,4735 |
| RH-NO-18 | ZR CANAL DEL NORTE | 2-02-24100-073-2006 | 104015,1737 | 113838,9067 |
| RH-NO-19 | ZR CANAL DEL NORTE | 2-02-24100-073-2006 | 104004,2492 | 113678,6856 |
| RH-NO-20 | ZR CANAL DEL NORTE | 2-02-24100-073-2006 | 104002,8258 | 113668,0201 |
| RH-NO-21 | ZR CANAL DEL NORTE | 2-02-24100-073-2006 | 104000,4658 | 113650,3360 |
| RH-NO-22 | ZR CANAL DEL NORTE | 2-02-24100-073-2006 | 103992,0600 | 113621,5161 |
| RH-NO-23 | ZR CANAL DEL NORTE | 2-02-24100-073-2006 | 103983,0821 | 113601,2374 |
| RH-NO-24 | ZR CANAL DEL NORTE | 2-02-24100-073-2006 | 103981,4310 | 113597,5080 |
| RH-NO-25 | ZR CANAL DEL NORTE | 2-02-24100-073-2006 | 103980,2109 | 113594,7521 |





### RESOLUCIÓN No. 01048

|          |                    |                     |             |             |
|----------|--------------------|---------------------|-------------|-------------|
| RH-NO-26 | ZR CANAL DEL NORTE | 2-02-24100-073-2006 | 103971,5064 | 113578,2243 |
| RH-NO-27 | ZR CANAL DEL NORTE | 2-02-24100-073-2006 | 103959,1497 | 113554,7620 |
| RH-NO-28 | ZR CANAL DEL NORTE | 2-02-24100-073-2006 | 103955,2055 | 113547,2728 |
| RH-NO-29 | ZR CANAL DEL NORTE | 2-02-24100-073-2006 | 103951,5392 | 113540,3929 |
| RH-NO-30 | ZR CANAL DEL NORTE | 2-02-24100-073-2006 | 103935,7267 | 113510,7206 |
| RH-NO-31 | ZR CANAL DEL NORTE | 2-02-24100-073-2006 | 103927,9414 | 113496,1114 |
| RH-NO-32 | ZR CANAL DEL NORTE | 2-02-24100-073-2006 | 103912,0764 | 113466,3403 |
| RH-NO-33 | ZR CANAL DEL NORTE | 2-02-24100-073-2006 | 103898,4556 | 113440,7806 |
| RH-NO-34 | ZR CANAL DEL NORTE | 2-02-24100-073-2006 | 103881,5309 | 113409,0212 |
| RH-NO-35 | ZR CANAL DEL NORTE | 2-02-24100-073-2006 | 103863,0083 | 113374,2633 |
| RH-NO-36 | ZR CANAL DEL NORTE | 2-02-24100-073-2006 | 103841,9882 | 113334,8187 |
| RH-NO-37 | ZR CANAL DEL NORTE | 2-02-24100-073-2006 | 103830,3813 | 113313,0382 |
| RH-NO-38 | ZR CANAL DEL NORTE | 2-02-24100-073-2006 | 103828,1617 | 113311,0548 |
| RH-NO-39 | ZR CANAL DEL NORTE | 2-02-24100-073-2006 | 103822,7519 | 113304,7493 |
| RH-NO-40 | ZR CANAL DEL NORTE | 2-02-24100-073-2006 | 103808,0658 | 113310,4798 |
| RH-NO-41 | ZR CANAL DEL NORTE | 2-02-24100-073-2006 | 103809,7027 | 113318,8456 |
| RH-NO-42 | ZR CANAL DEL NORTE | 2-02-24100-073-2006 | 103811,1815 | 113323,8195 |
| RH-NO-43 | ZR CANAL DEL NORTE | 2-02-24100-073-2006 | 103820,5713 | 113341,1880 |
| RH-NO-44 | ZR CANAL DEL NORTE | 2-02-24100-073-2006 | 103937,2663 | 113557,0423 |
| RH-NO-45 | ZR CANAL DEL NORTE | 2-02-24100-073-2006 | 103962,1214 | 113603,6977 |
| RH-NO-46 | ZR CANAL DEL NORTE | 2-02-24100-073-2006 | 103962,2958 | 113604,0859 |
| RH-NO-47 | ZR CANAL DEL NORTE | 2-02-24100-073-2006 | 103973,1306 | 113628,2077 |
| RH-NO-48 | ZR CANAL DEL NORTE | 2-02-24100-073-2006 | 103983,6696 | 113680,7006 |
| RH-NO-49 | ZR CANAL DEL NORTE | 2-02-24100-073-2006 | 103997,5645 | 113844,7352 |
| RH-NO-50 | ZR CANAL DEL NORTE | 2-02-24100-073-2006 | 103997,7754 | 113846,5027 |
| RH-NO-51 | ZR CANAL DEL NORTE | 2-02-24100-073-2006 | 103998,1749 | 113861,0462 |
| RH-NO-52 | ZR CANAL DEL NORTE | 2-02-24100-073-2006 | 104008,0110 | 114087,1135 |
| RH-NO-53 | ZR CANAL DEL NORTE | 2-02-24100-073-2006 | 104010,5010 | 114114,5306 |

### RESOLUCIÓN No. 01048

|          |                    |                     |             |             |
|----------|--------------------|---------------------|-------------|-------------|
| RH-NO-54 | ZR CANAL DEL NORTE | 2-02-24100-073-2006 | 104015,7712 | 114235,2572 |
| RH-NO-55 | ZR CANAL DEL NORTE | 2-02-24100-073-2006 | 104021,2493 | 114360,7443 |
| RH-NO-56 | ZR CANAL DEL NORTE | 2-02-24100-073-2006 | 104021,6471 | 114370,5014 |
| RH-NO-57 | ZR CANAL DEL NORTE | 2-02-24100-073-2006 | 104022,8097 | 114401,8375 |
| RH-NO-58 | ZR CANAL DEL NORTE | 2-02-24100-073-2006 | 104022,7728 | 114404,8048 |
| RH-NO-59 | ZR CANAL DEL NORTE | 2-02-24100-073-2006 | 104022,8190 | 114406,9558 |

|          |                    |                     |             |             |
|----------|--------------------|---------------------|-------------|-------------|
| RH-NO-60 | ZR CANAL DEL NORTE | 2-02-24100-073-2006 | 104022,8565 | 114408,7039 |
| RH-NO-61 | ZR CANAL DEL NORTE | 2-02-24100-073-2006 | 104029,0854 | 114698,9798 |
| RH-NO-62 | ZR CANAL DEL NORTE | 2-02-24100-073-2006 | 104029,5404 | 114704,0852 |
| RH-NO-63 | ZR CANAL DEL NORTE | 2-02-24100-073-2006 | 104040,6046 | 114754,5297 |
| RH-NO-64 | ZR CANAL DEL NORTE | 2-02-24100-073-2006 | 104132,5639 | 115015,2901 |
| RH-NO-65 | ZR CANAL DEL NORTE | 2-02-24100-073-2006 | 104141,8307 | 115012,6958 |

**PARÁGRAFO PRIMERO:** El Concepto Técnico No. 04288 de 14 de mayo de 2019, emitido por la Subdirección de Ecosistemas y Ruralidad de la Secretaría Distrital de Ambiente, hace parte integral del presente acto administrativo.

**ARTÍCULO SEGUNDO:** Instar a la Empresa de Acueducto y Alcantarillado de Bogotá EAAB-ESP, para que modifique en terreno, en el menor tiempo posible, los elementos necesarios para acotar el límite exterior de la Ronda Hidráulica y Zona de Manejo y Preservación Ambiental – ZMPA de estos canales.

**ARTÍCULO TERCERO:** Comunicar a la Empresa de Acueducto y Alcantarillado de Bogotá – EAAB- ESP, Secretaría Distrital de Planeación – SDP, al Instituto Distrital de Gestión de Riesgo y Cambio Climático -IDIGER-, al Instituto de Desarrollo Urbano –IDU, a la Unidad Administrativa Especial de Servicios Públicos – UAESP, en el marco de sus competencias.

**ARTÍCULO CUARTO:** La presente resolución rige a partir del día siguiente de su publicación en el Registro Distrital y en el Boletín Legal Ambiental de la Secretaría Distrital de Ambiente, contra ella no procede recurso alguno, de acuerdo con lo previsto en el artículo 75 del Código de Procedimiento Administrativo y de lo Contencioso Administrativo.

**RESOLUCIÓN No. 01048**

**COMUNÍQUESE, PUBLÍQUESE, Y CÚMPLASE.**

**Dado en Bogotá a los 20 días del mes de mayo del 2019**



**ADRIANA LUCIA SANTA MENDEZ  
DIRECCION DE GESTION AMBIENTAL**

(Anexos):

**Elaboró:**

|                             |               |          |                                |                  |            |
|-----------------------------|---------------|----------|--------------------------------|------------------|------------|
| LUZ MARINA VILLAMARÍN RIAÑO | C.C: 52263539 | T.P: N/A | CPS: CONTRATO 20190207 DE 2019 | FECHA EJECUCION: | 15/05/2019 |
|-----------------------------|---------------|----------|--------------------------------|------------------|------------|

**Revisó:**

|                               |               |          |                                |                  |            |
|-------------------------------|---------------|----------|--------------------------------|------------------|------------|
| MARIA CLAUDIA ORJUELA MARQUEZ | C.C: 52258551 | T.P: N/A | CPS: CONTRATO 20190297 DE 2019 | FECHA EJECUCION: | 15/05/2019 |
|-------------------------------|---------------|----------|--------------------------------|------------------|------------|

|                                       |                 |          |                                |                  |            |
|---------------------------------------|-----------------|----------|--------------------------------|------------------|------------|
| MARIA ANGELICA PAMELA MONROY GONZALEZ | C.C: 1020755796 | T.P: N/A | CPS: CONTRATO 20190296 DE 2019 | FECHA EJECUCION: | 15/05/2019 |
|---------------------------------------|-----------------|----------|--------------------------------|------------------|------------|

|                                |               |          |                                |                  |            |
|--------------------------------|---------------|----------|--------------------------------|------------------|------------|
| JEIMY MILENA GUTIERREZ ANTONIO | C.C: 33702760 | T.P: N/A | CPS: CONTRATO 20190581 DE 2019 | FECHA EJECUCION: | 15/05/2019 |
|--------------------------------|---------------|----------|--------------------------------|------------------|------------|

|                               |               |          |                  |                  |            |
|-------------------------------|---------------|----------|------------------|------------------|------------|
| VIVIANA CAROLINA ORTIZ GUZMAN | C.C: 42163723 | T.P: N/A | CPS: FUNCIONARIO | FECHA EJECUCION: | 16/05/2019 |
|-------------------------------|---------------|----------|------------------|------------------|------------|

|                             |               |          |                                |                  |            |
|-----------------------------|---------------|----------|--------------------------------|------------------|------------|
| LUZ MARINA VILLAMARÍN RIAÑO | C.C: 52263539 | T.P: N/A | CPS: CONTRATO 20190207 DE 2019 | FECHA EJECUCION: | 15/05/2019 |
|-----------------------------|---------------|----------|--------------------------------|------------------|------------|

|                               |               |          |                                |                  |            |
|-------------------------------|---------------|----------|--------------------------------|------------------|------------|
| MARIA CLAUDIA ORJUELA MARQUEZ | C.C: 52258551 | T.P: N/A | CPS: CONTRATO 20190297 DE 2019 | FECHA EJECUCION: | 16/05/2019 |
|-------------------------------|---------------|----------|--------------------------------|------------------|------------|

**Aprobó:**

**Firmó:**

|                            |                 |          |                  |                  |            |
|----------------------------|-----------------|----------|------------------|------------------|------------|
| ADRIANA LUCIA SANTA MENDEZ | C.C: 1136879892 | T.P: N/A | CPS: FUNCIONARIO | FECHA EJECUCION: | 20/05/2019 |
|----------------------------|-----------------|----------|------------------|------------------|------------|